












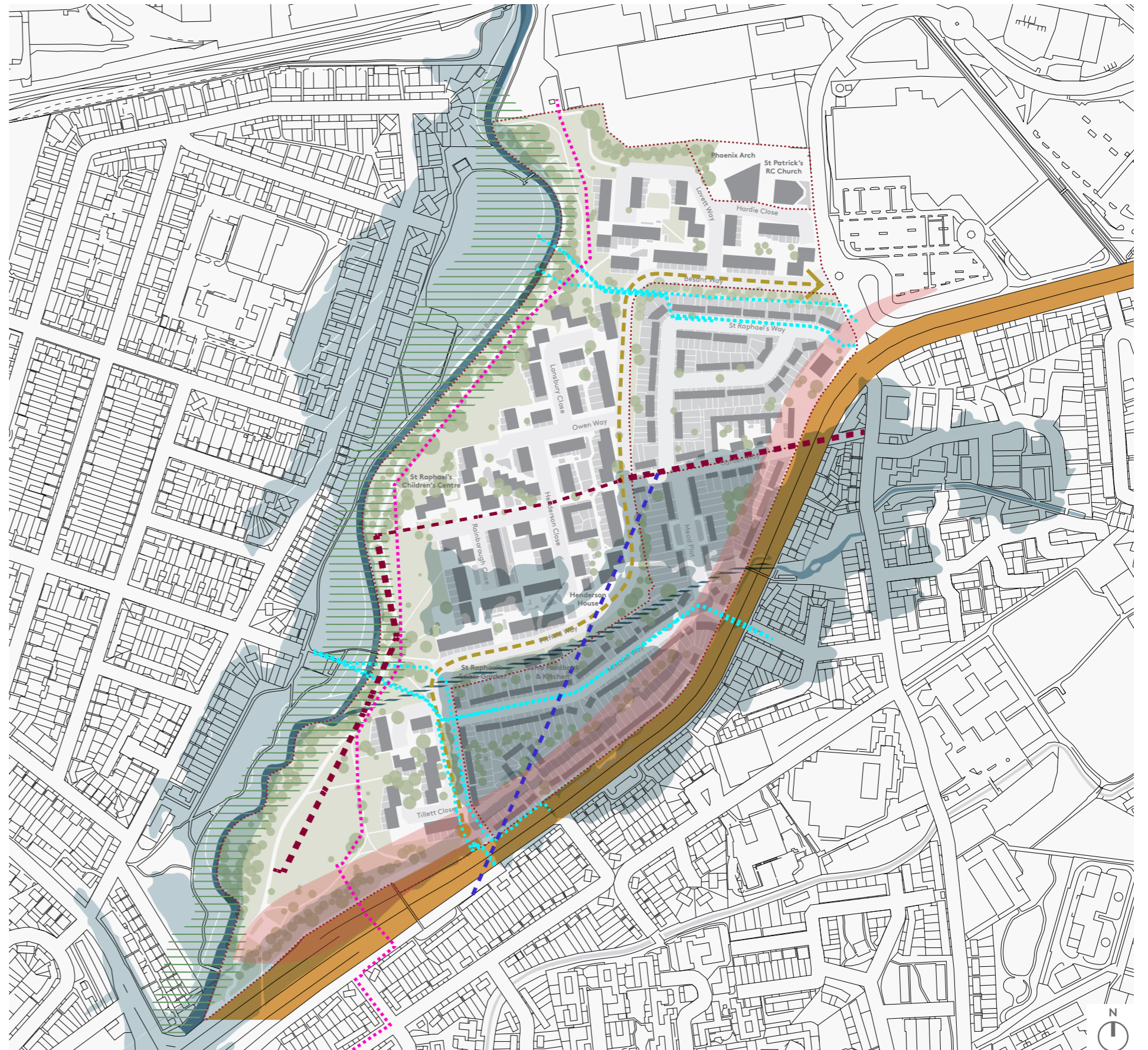


Local Area Constraints

KEY

-  Site of Importance for Nature Conservation (SINC)
-  River Brent
-  Red Line Boundary
-  North Circular Road
-  Flood Risk
-  Trees
-  Noise/Pollution
-  Heavy Traffic Through Site
-  Mitchell Brook
-  Mid Level Sewer
-  Storm Relief Sewer
-  IP Main Gas
-  EHV Electric Cable (33KV)



SCALE 1:5000