

Proposal 1

4

12

1

18

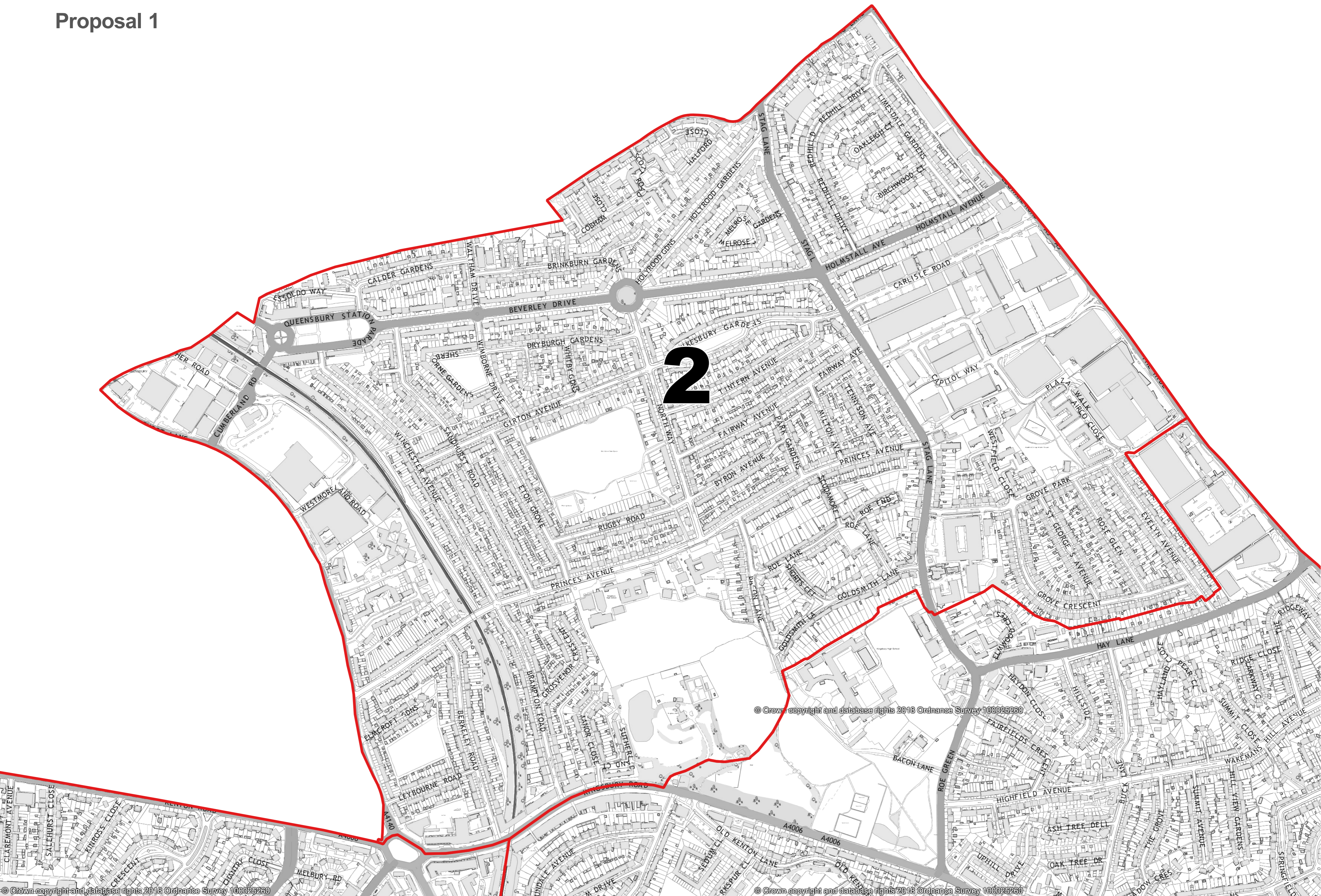
6

base rights 2018 Ordnance Survey 100025260

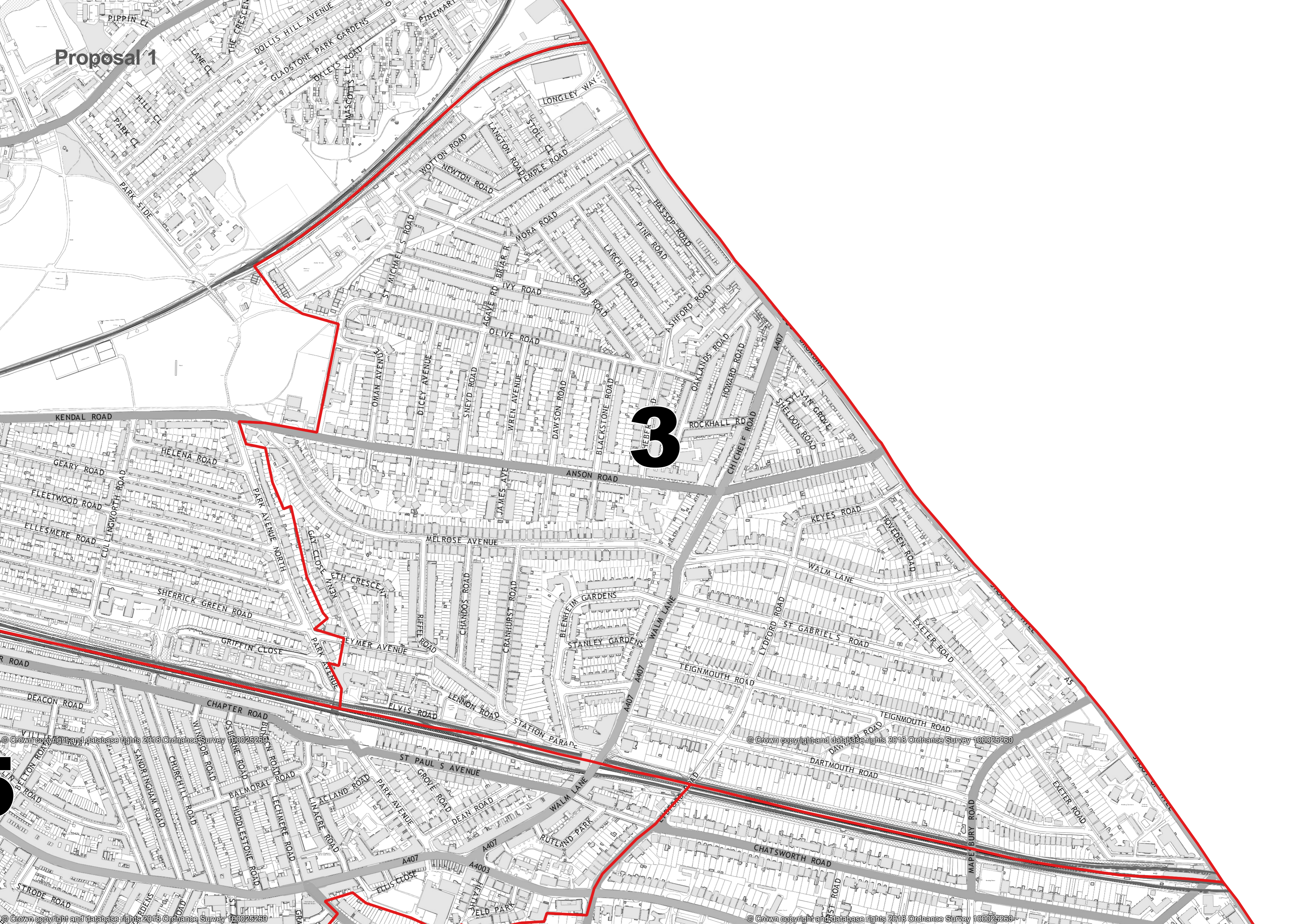
© Crown copyright and database rights 2018 Ordnance Survey 100025260

© Crown copyright and database rights 2018 Ordnance Survey 100025260

Proposal 1



# Proposal 1



3

© Crown copyright and database rights 2018 Ordnance Survey 100025260

© Crown copyright and database rights 2018 Ordnance Survey 100025260

© Crown copyright and database rights 2018 Ordnance Survey 100025260

© Crown copyright and database rights 2018 Ordnance Survey 100025260

Proposal 1

4

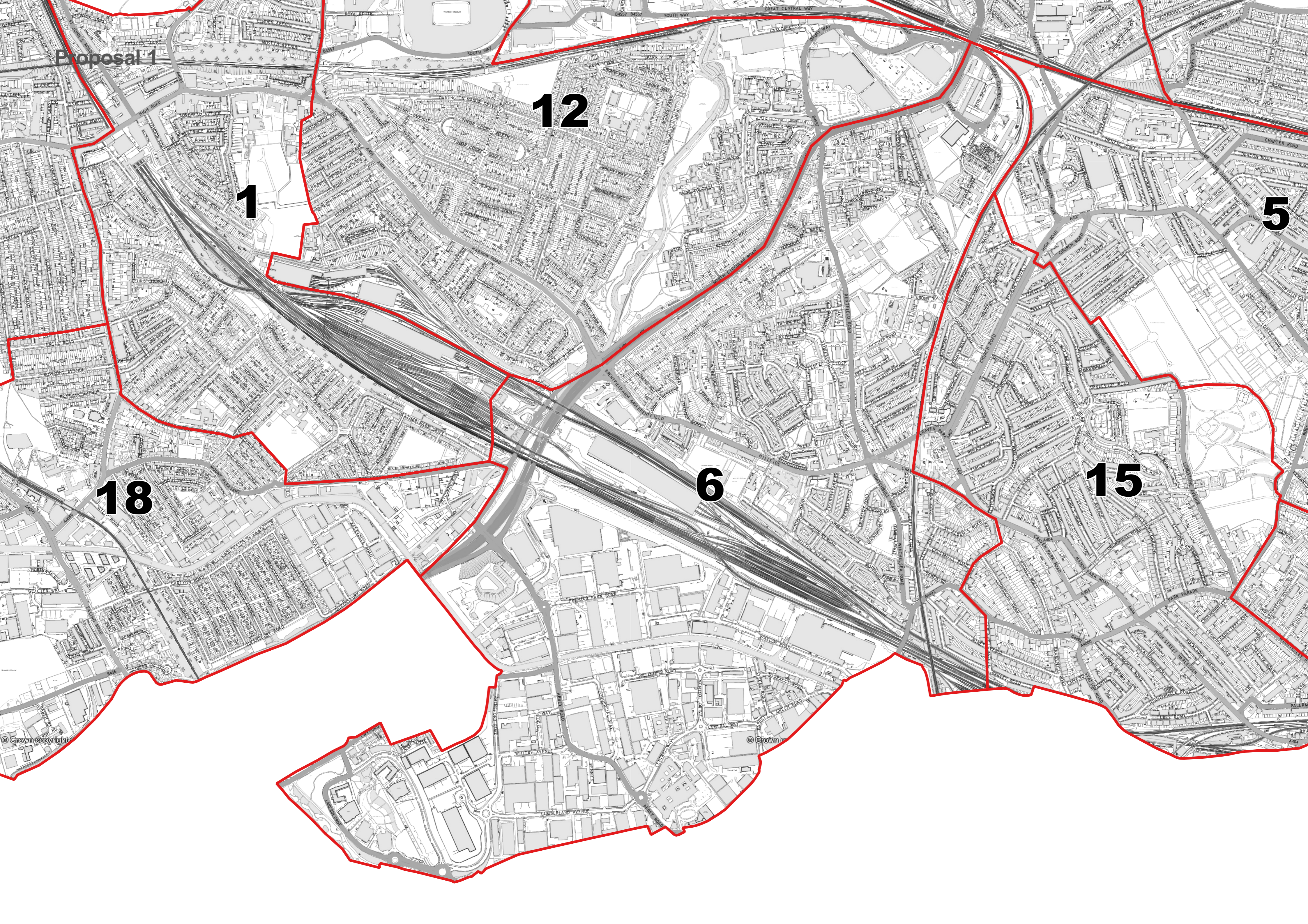
1

© Crown copyright and database rights 2013 Ordnance Survey 100025260

© Crown copyright and database rights 2013 Ordnance Survey 100025260

The map displays a residential area with a proposed road network highlighted in red. Key features include:

- Proposed Roads:** A network of red lines indicating planned or proposed road layouts, including a main road running diagonally from the top left towards the bottom right, and several smaller connecting roads.
- Existing Roads:** Numerous existing roads are shown in grey, including Great Central Way, Neasden Lane, High Road, Church Road, and many others.
- Large Numbers:** Large black numbers 3, 5, 11, and 15 are placed on the map, likely indicating specific locations or zones of interest.
- Street Names:** Numerous street names are visible, such as Lancaster Road, Fleetwood Road, Burnley Road, Chapter Road, and others.
- Road Numbers:** Various road numbers are present, including A407, A408, B453, and A4003.
- Other Features:** The map shows residential buildings, green spaces, and other local features. A copyright notice for Ordnance Survey is visible at the bottom.



Proposal 1

1

12

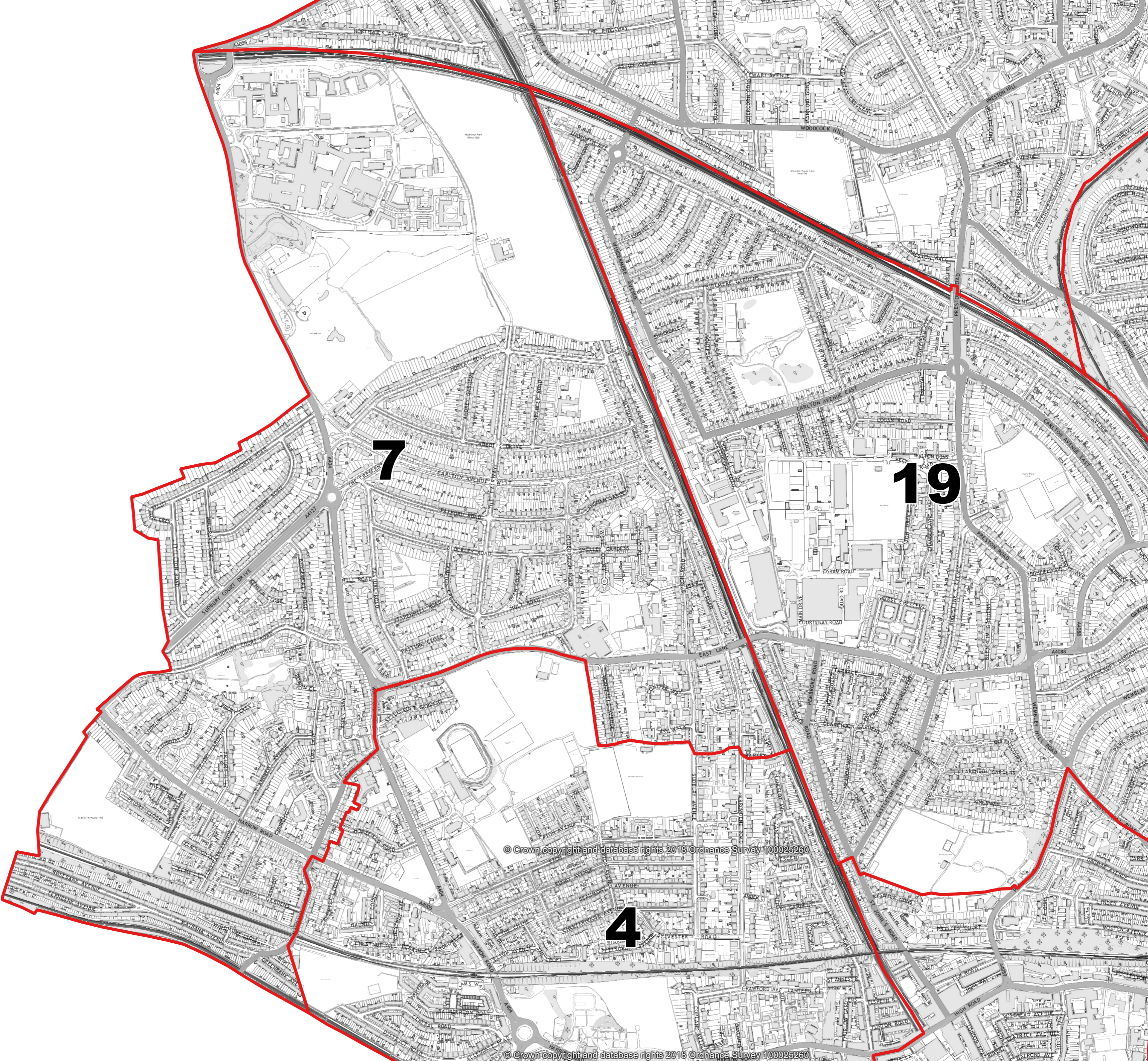
5

18

6

15

Proposal 1

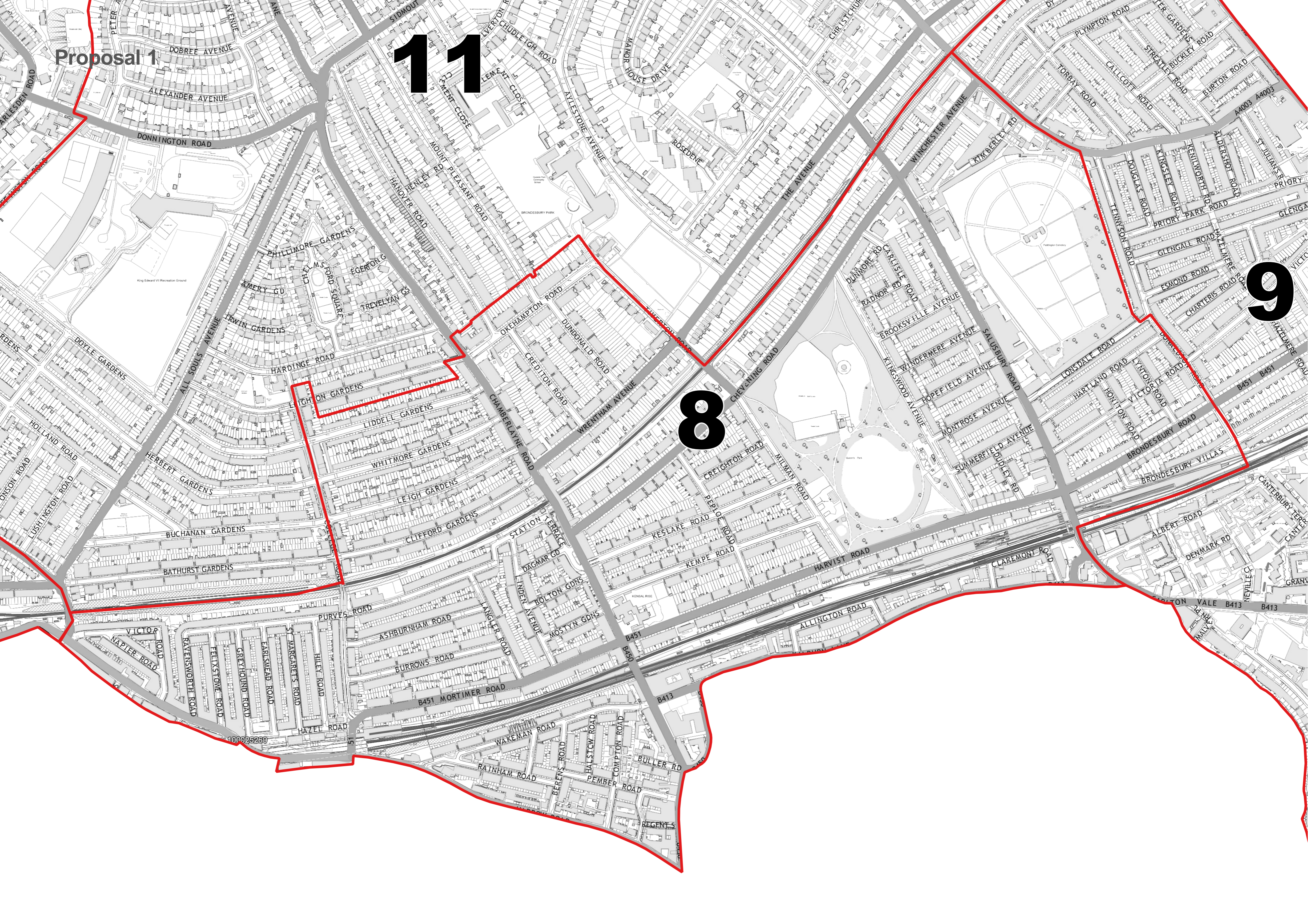


Proposal 1

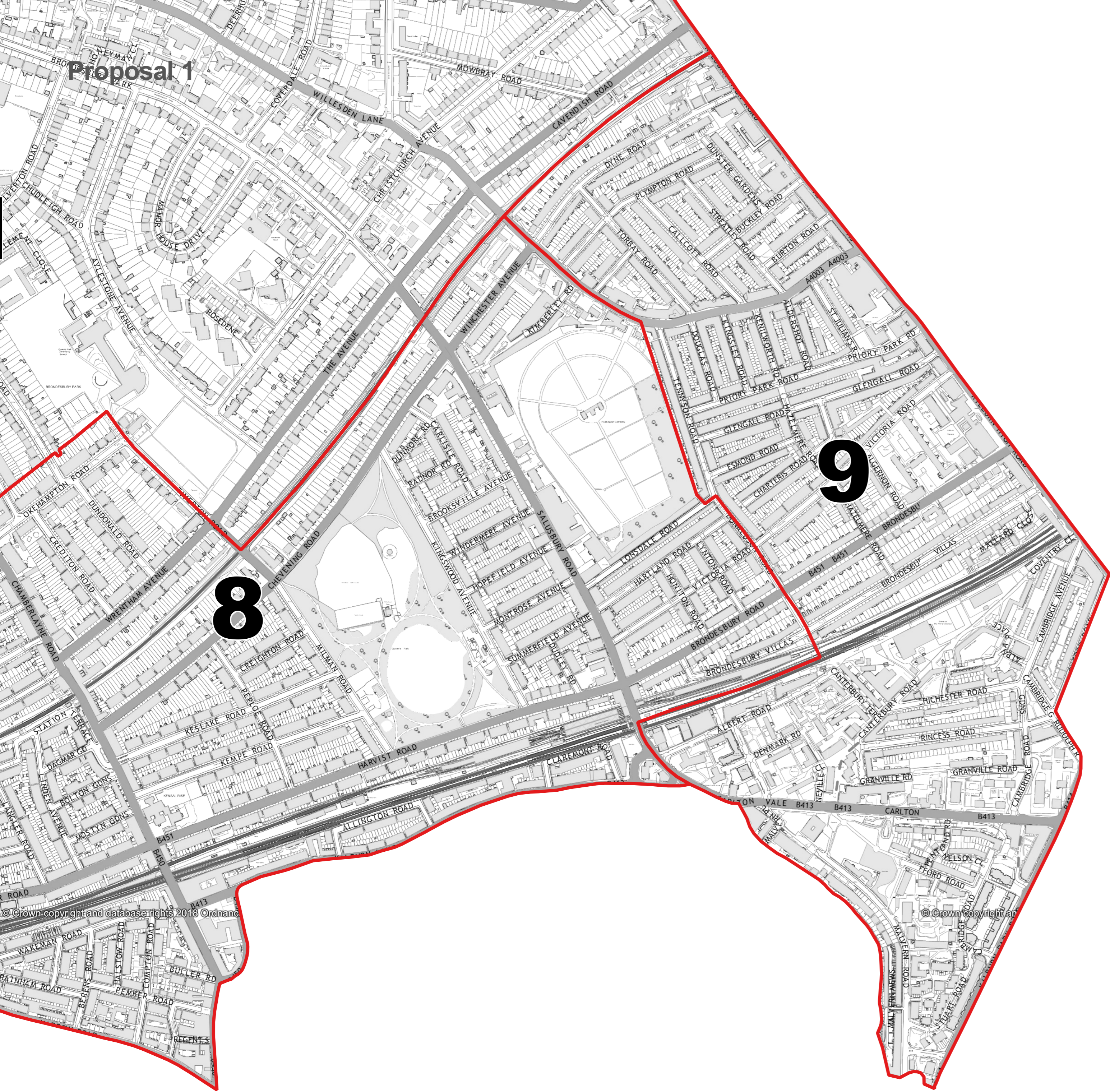
11

8

9



# Proposal 1



Proposal 1

2

10

17

16

3

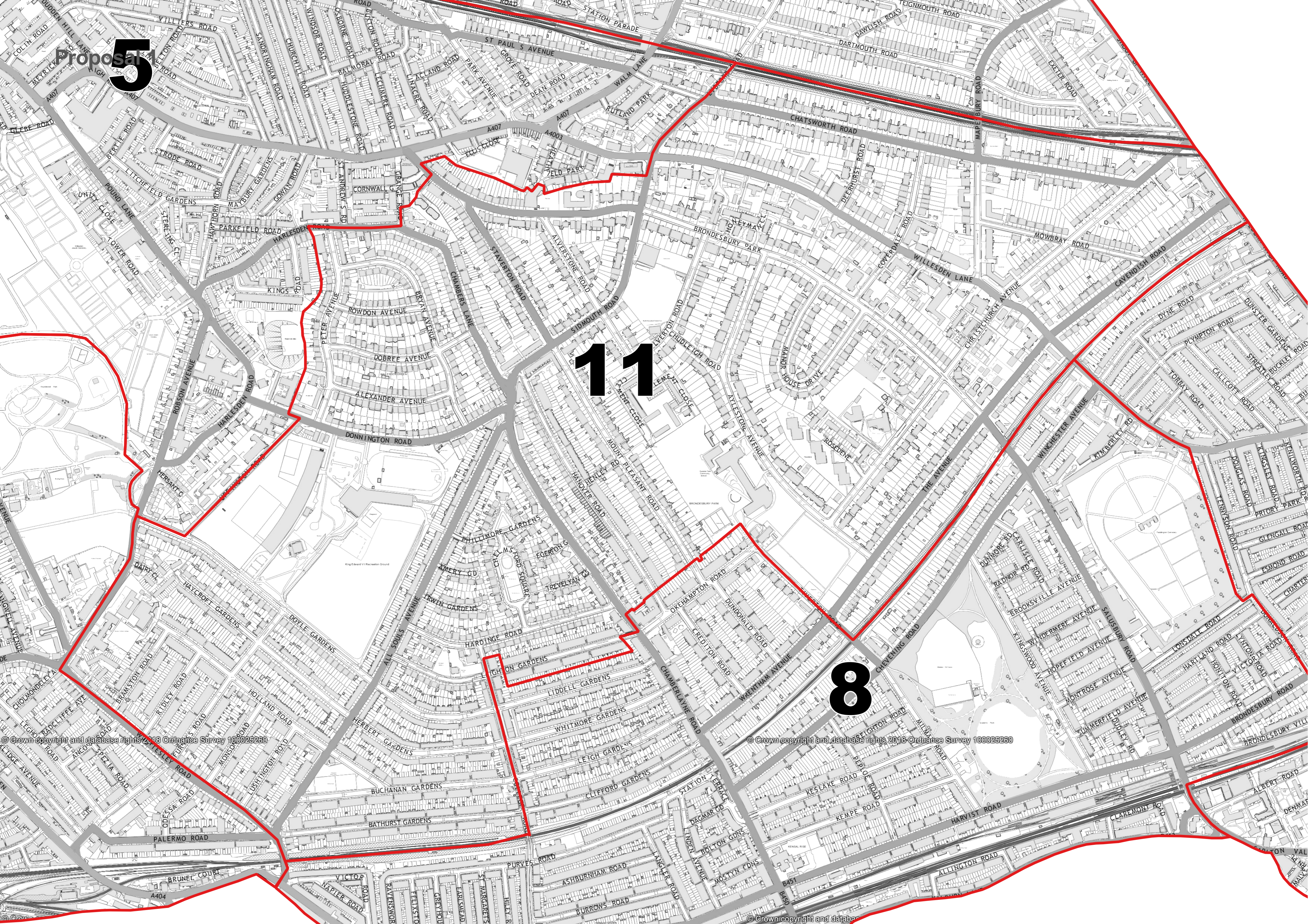
19

© Crown copyright and database rights 2018 Ordnance Survey 100025260

© Crown copyright and database rights 2018 Ordnance Survey 100025260

© Crown copyright and database rights 2018 Ordnance Survey 100025260

© Crown copyright and database rights 2018 Ordnance Survey 100025260



Proposal 5

11

8

© Crown copyright and database rights 2018 Ordnance Survey 100025260

© Crown copyright and database rights 2018 Ordnance Survey 100025260

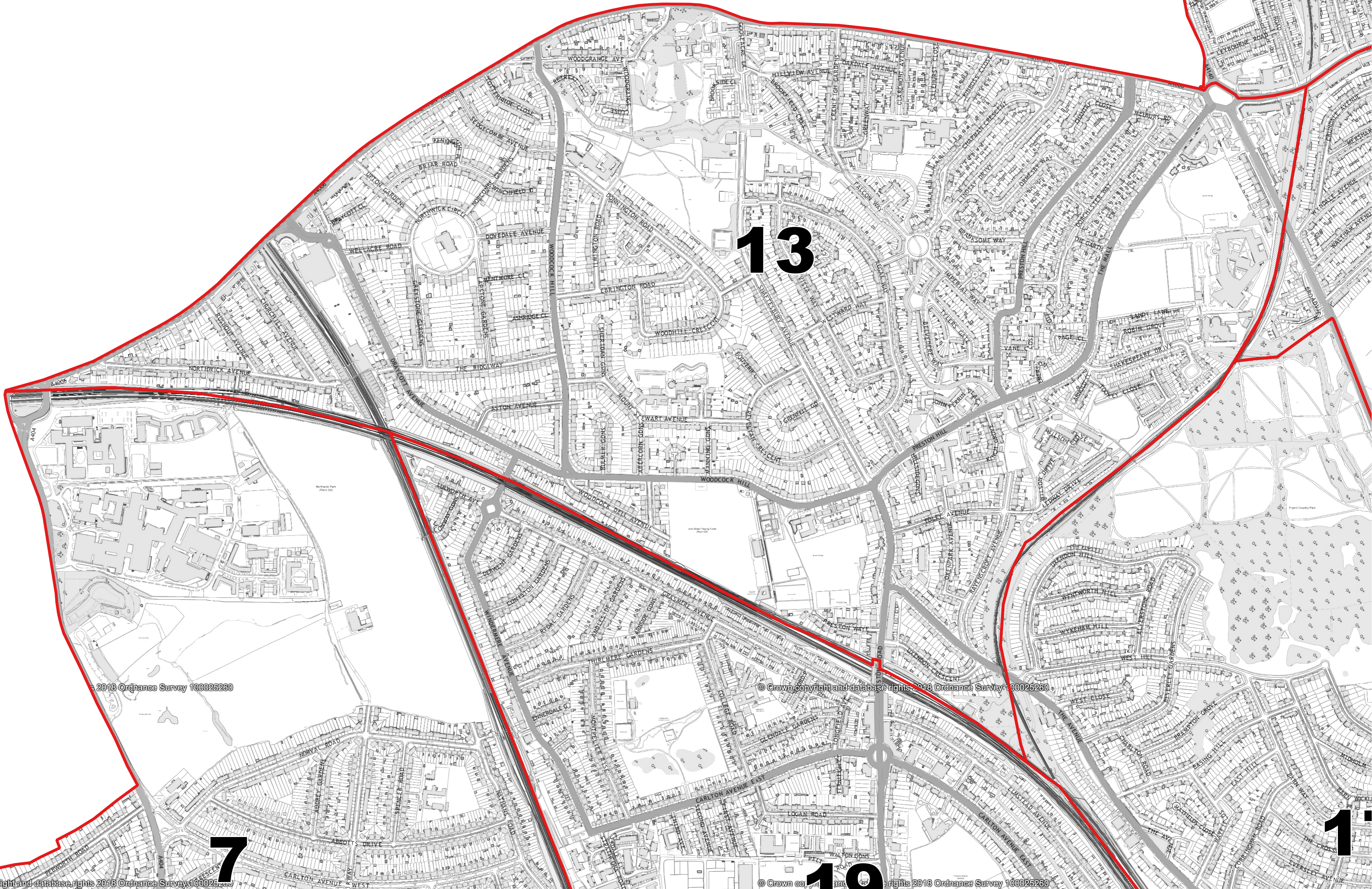
© Crown copyright and database rights 2018 Ordnance Survey 100025260

Proposal 1

12

1

Proposal 1



Proposal 1

16

14

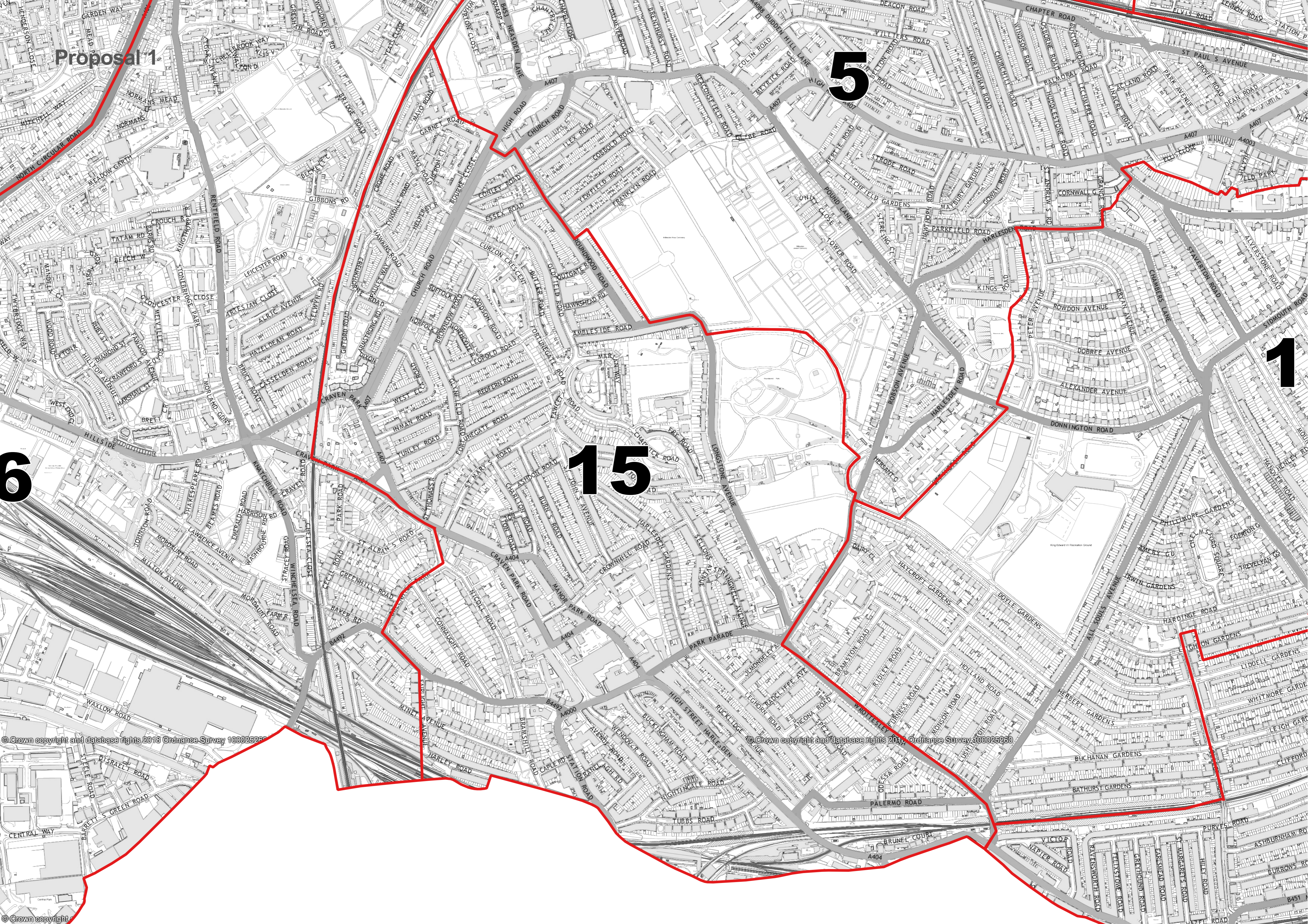
3

© Crown copyright and database rights 2018 Ordnance Survey 100025260

© Crown copyright and database rights 2018 Ordnance Survey 100025260

© Crown copyright and database rights 2018 Ordnance Survey 100025260

© Crown copyright and database rights 2018 Ordnance Survey 100025260



Proposal 1

5

1

15

6

© Crown copyright and database rights 2018 Ordnance Survey 100025260

© Crown copyright and database rights 2019 Ordnance Survey 100025260

© Crown copyright

Proposal 1

17

16

14

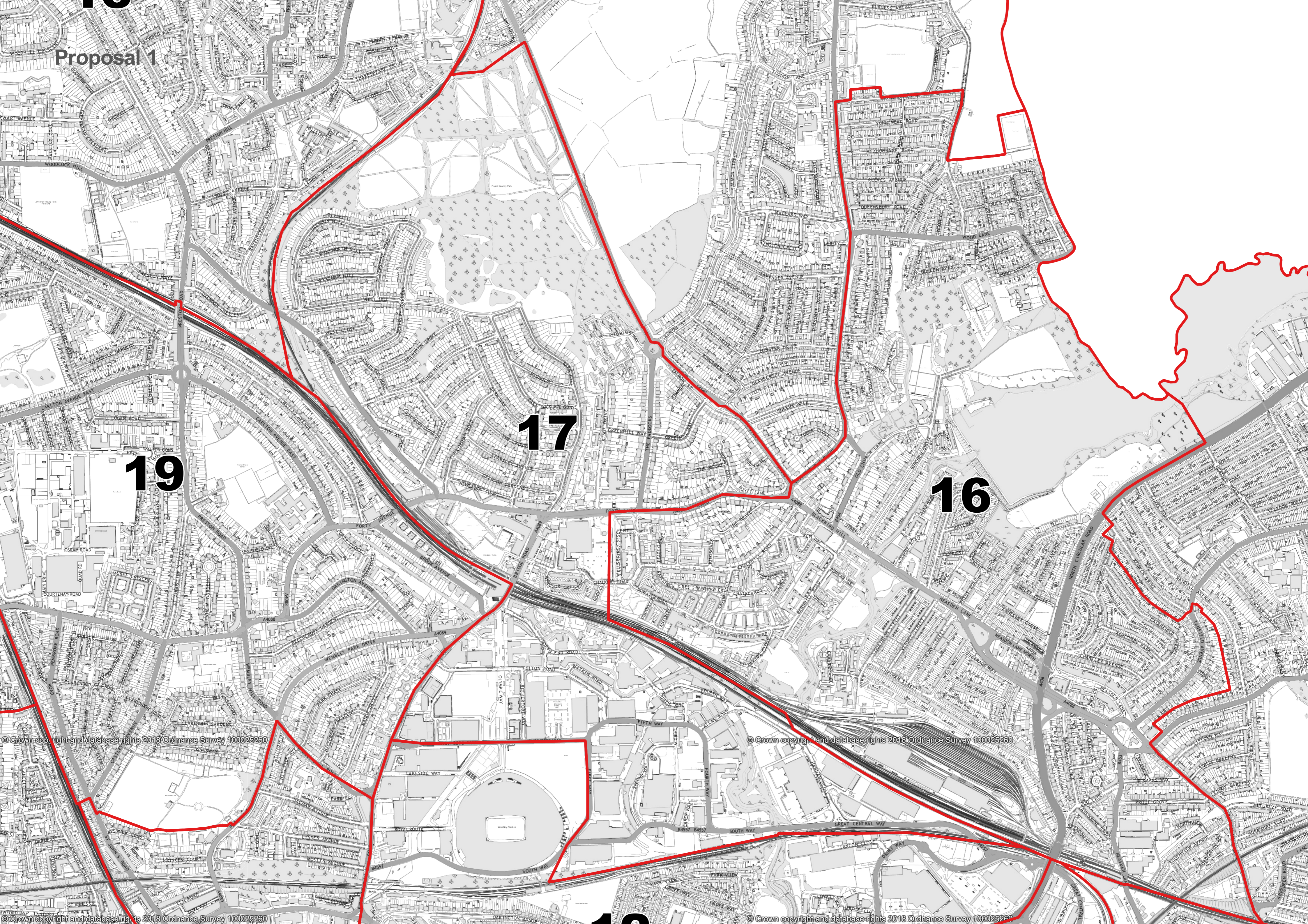
12

© Crown copyright and database rights 2018 Ordnance Survey 100025260

© Crown copyright and database rights 2018 Ordnance Survey 100025260

© Crown copyright and database rights 2018 Ordnance Survey 100025260

© Crown copyright and database rights 2018 Ordnance Survey 100025260



Proposal 1

19

17

16

© Crown copyright and database rights 2018 Ordnance Survey 100025260

© Crown copyright and database rights 2018 Ordnance Survey 100025260

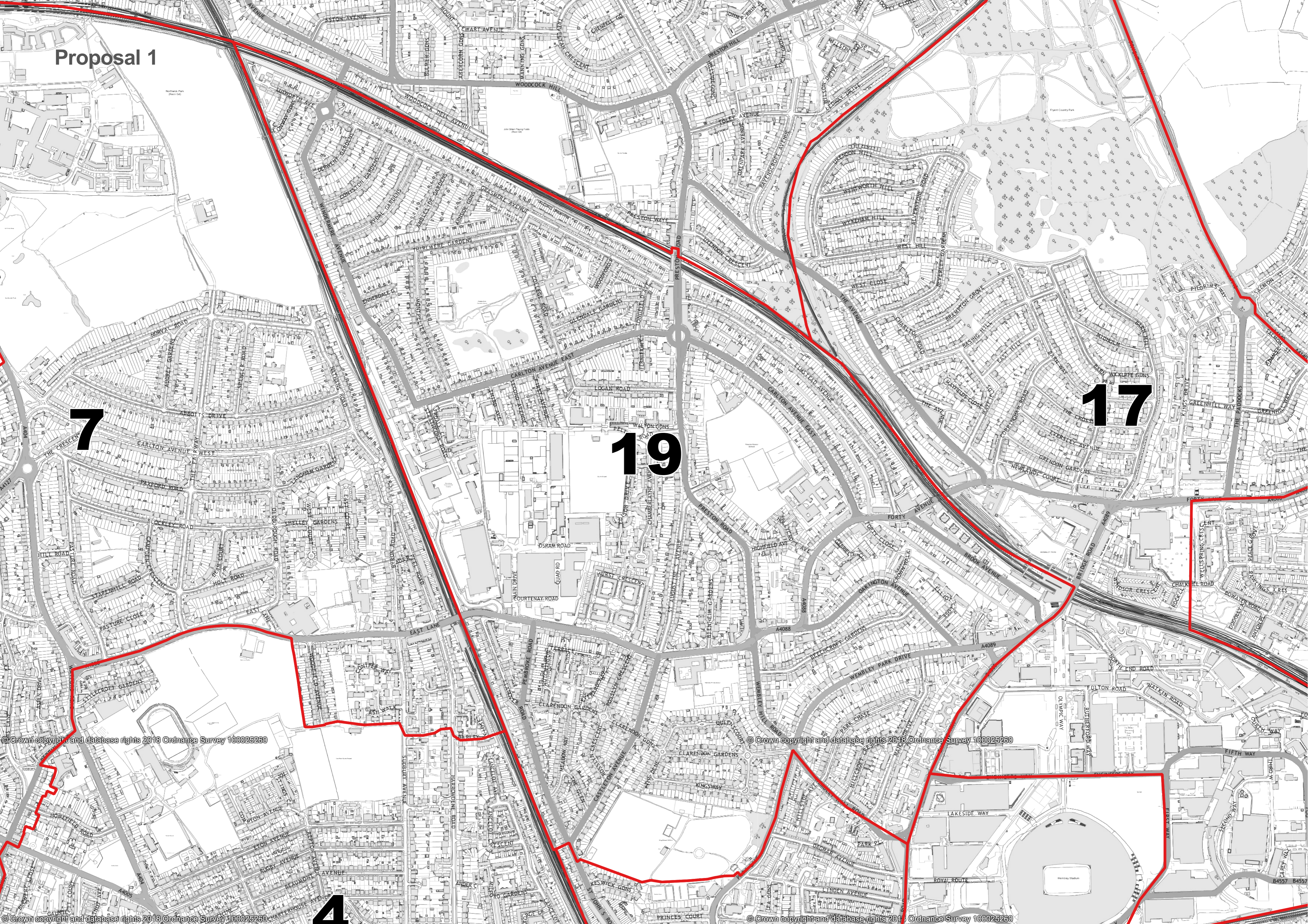
© Crown copyright and database rights 2018 Ordnance Survey 100025260

© Crown copyright and database rights 2018 Ordnance Survey 100025260

Proposal 1

18

# Proposal 1



© Crown copyright and database rights 2018 Ordnance Survey 100025260

© Crown copyright and database rights 2018 Ordnance Survey 100025260

© Crown copyright and database rights 2018 Ordnance Survey 100025260

© Crown copyright and database rights 2018 Ordnance Survey 100025260