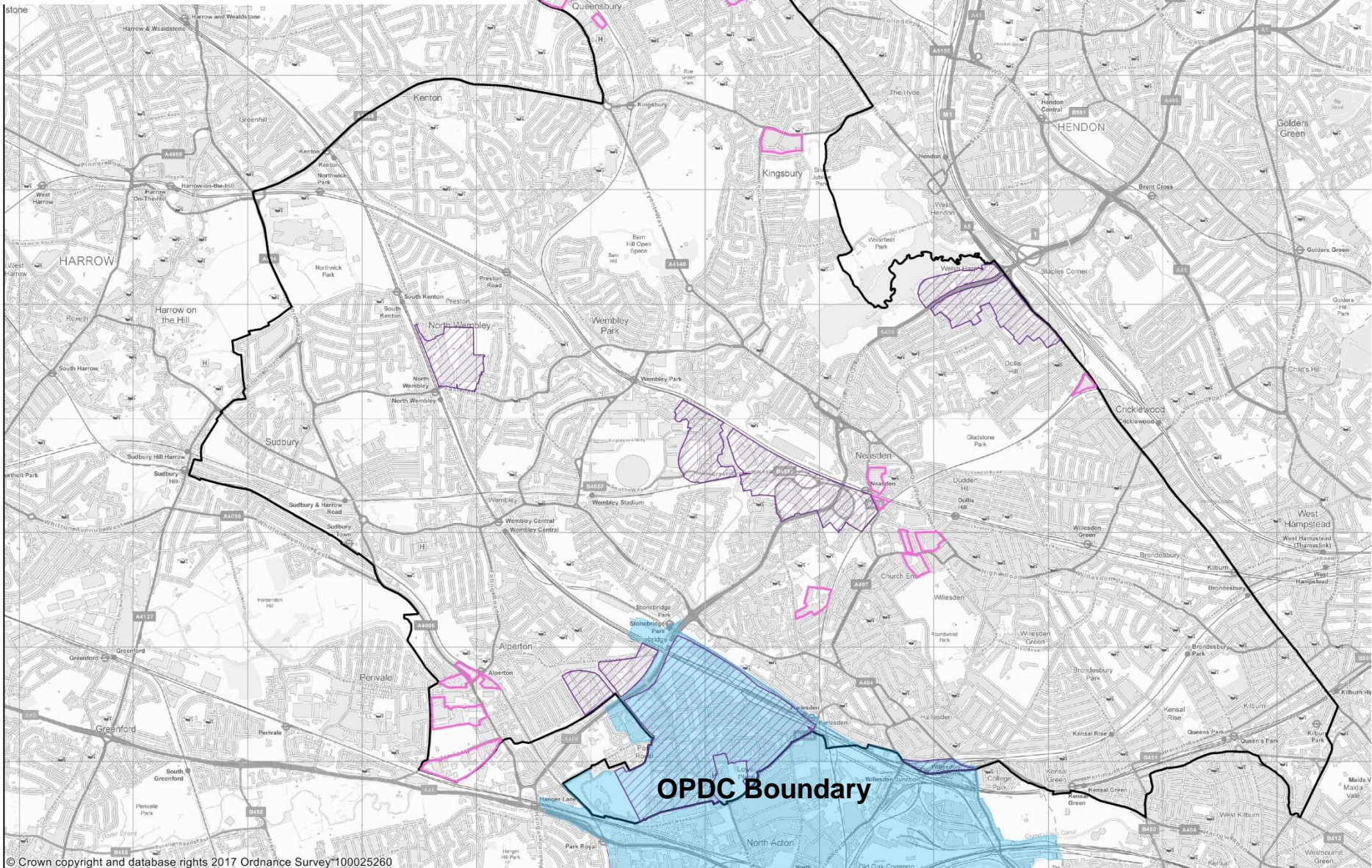


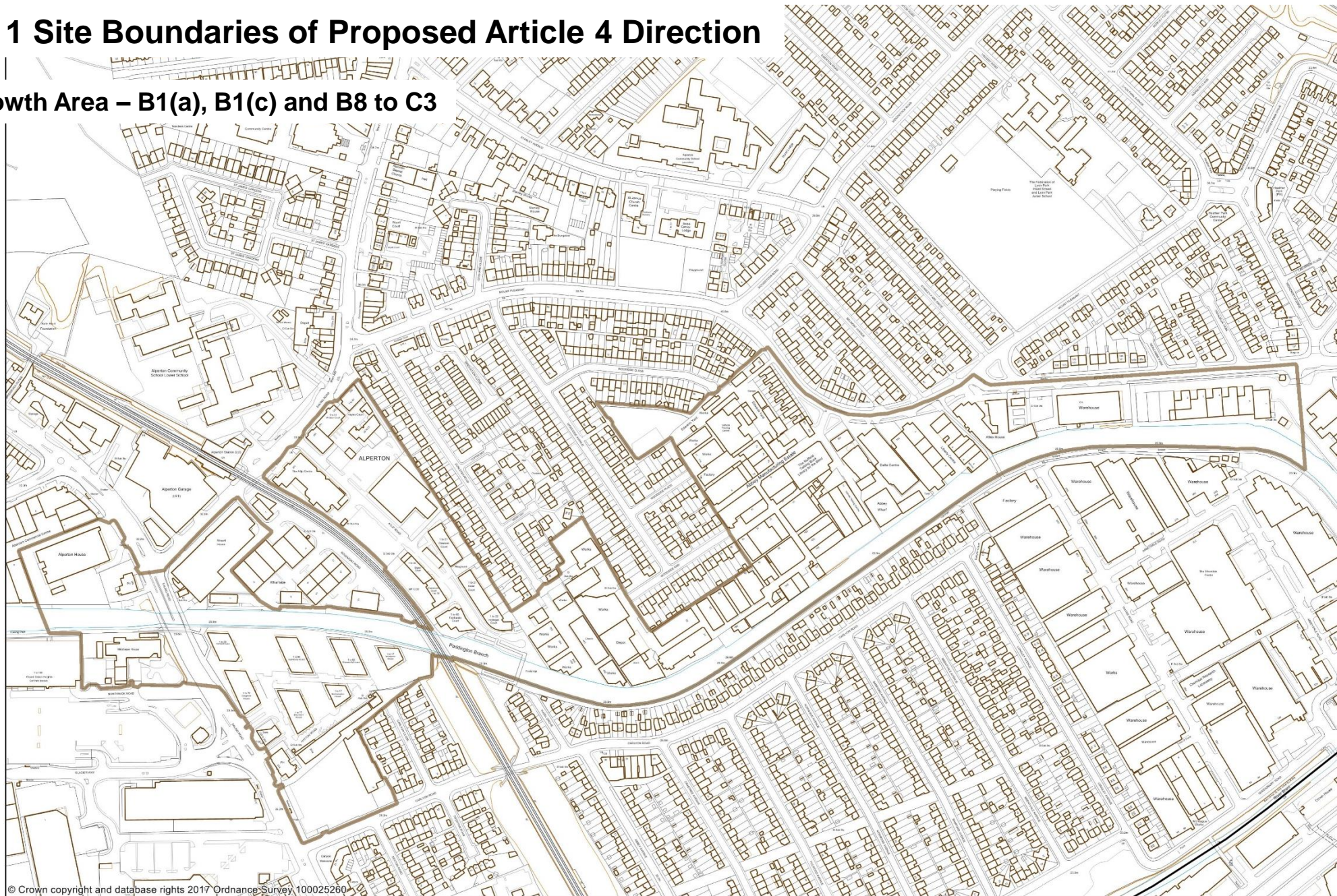
Boundaries of Proposed Article 4 Direction

and LSIS Areas B1(a), B1(c) and B8 to C3



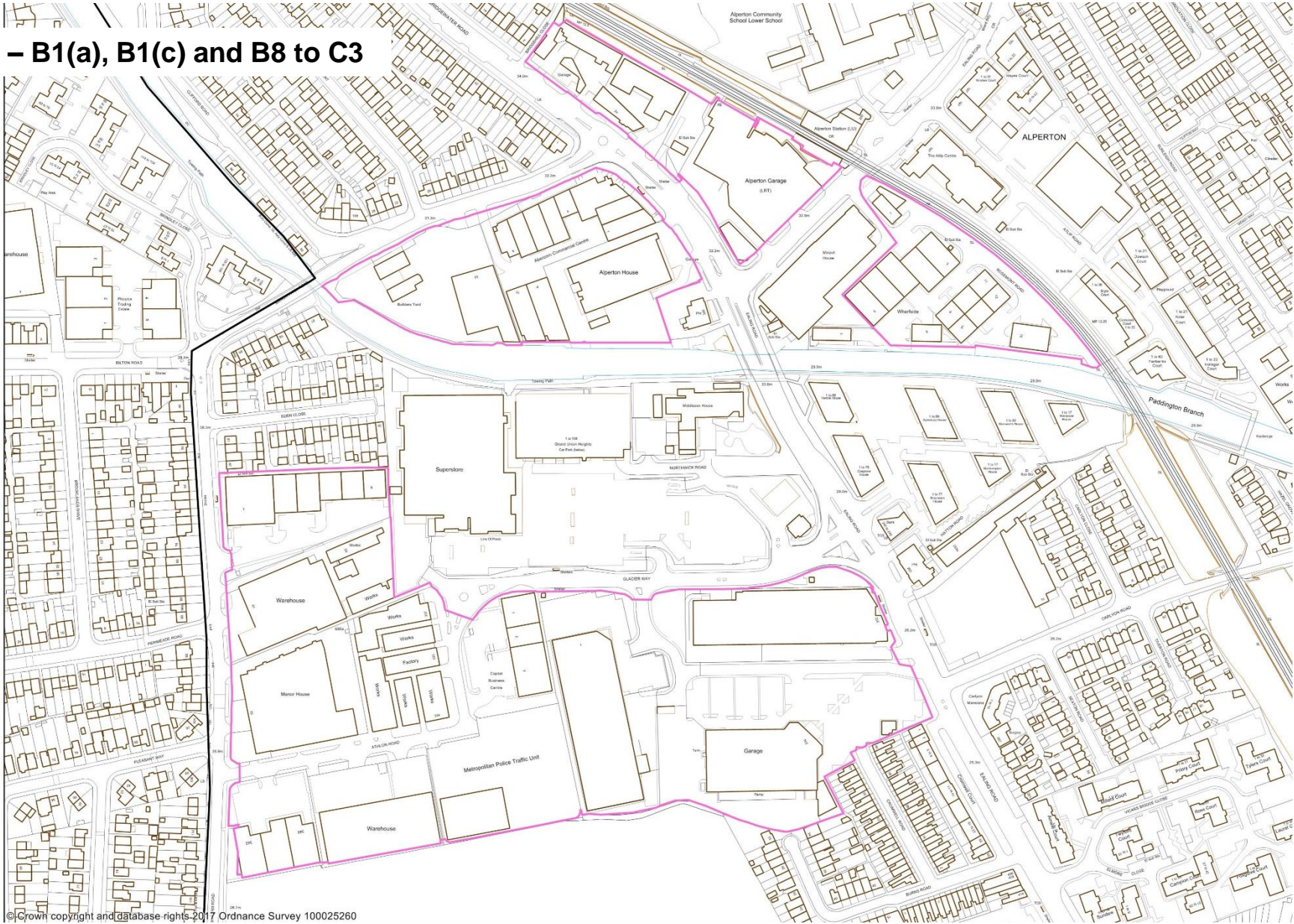
Appendix 1 Site Boundaries of Proposed Article 4 Direction

Alperton Growth Area – B1(a), B1(c) and B8 to C3



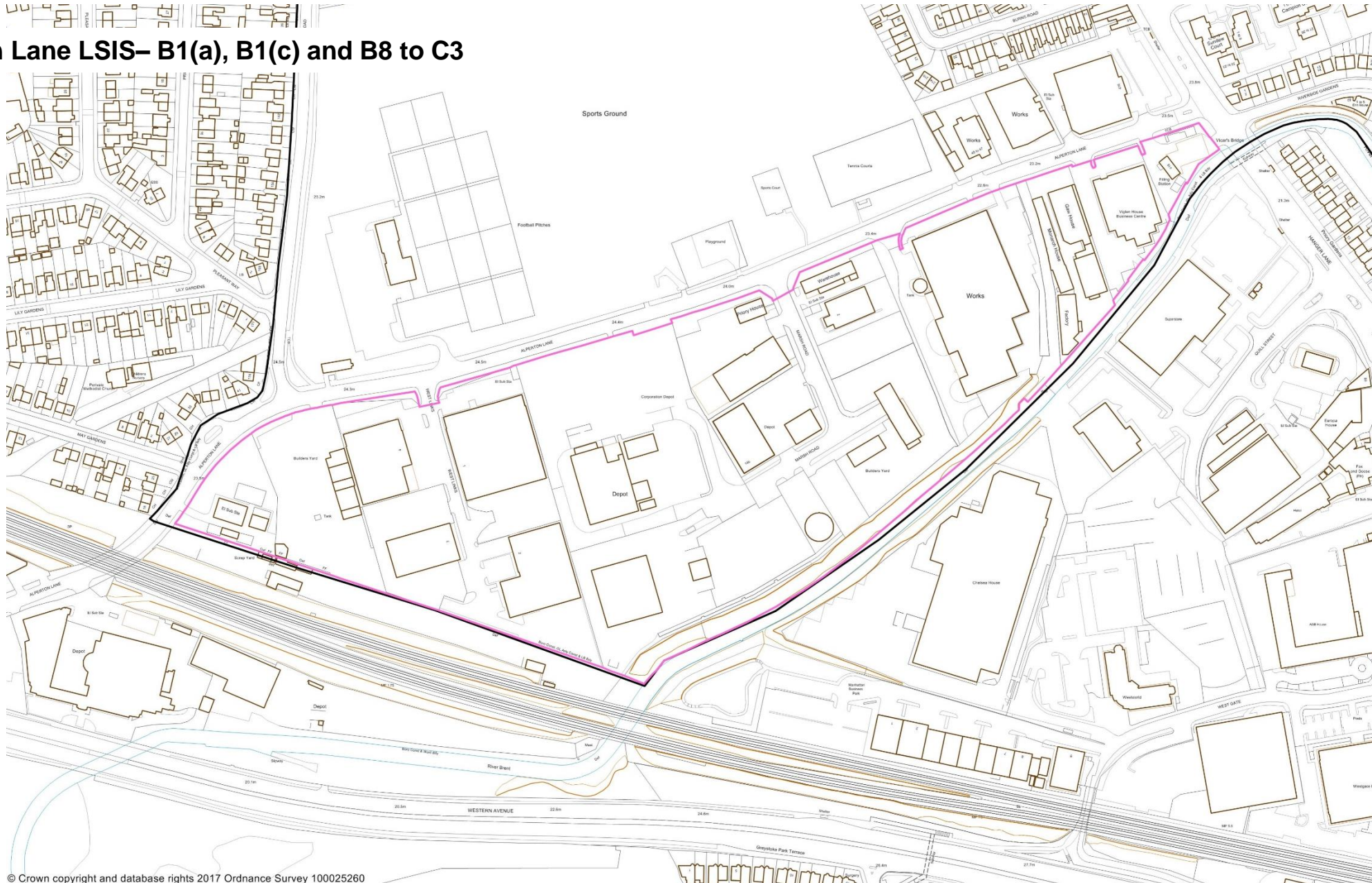
Appendix 1 Site Boundaries of Proposed Article 4 Direction

Alperton LSIS – B1(a), B1(c) and B8 to C3



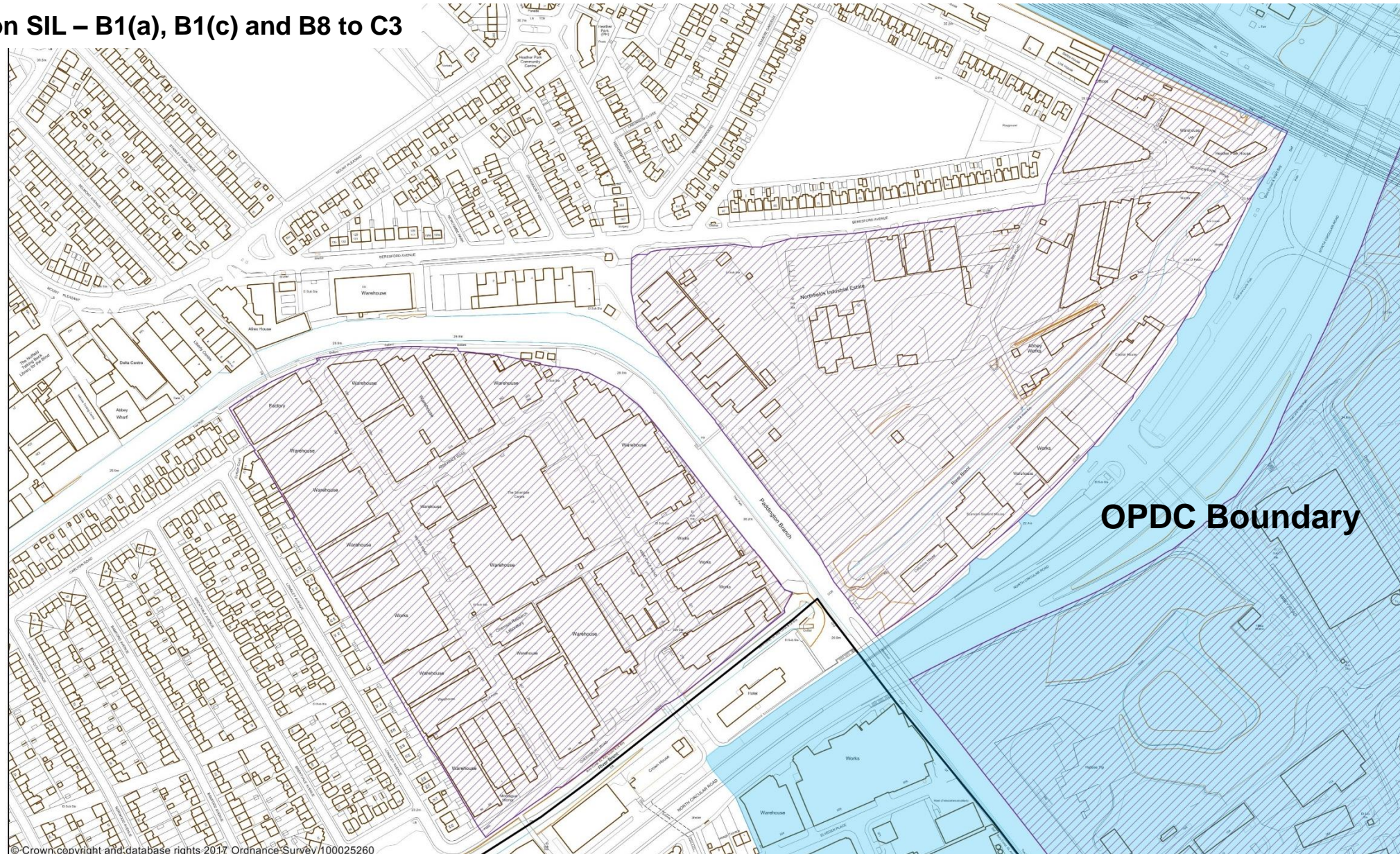
Appendix 1 Site Boundaries of Proposed Article 4 Direction

Alperton Lane LSIS– B1(a), B1(c) and B8 to C3



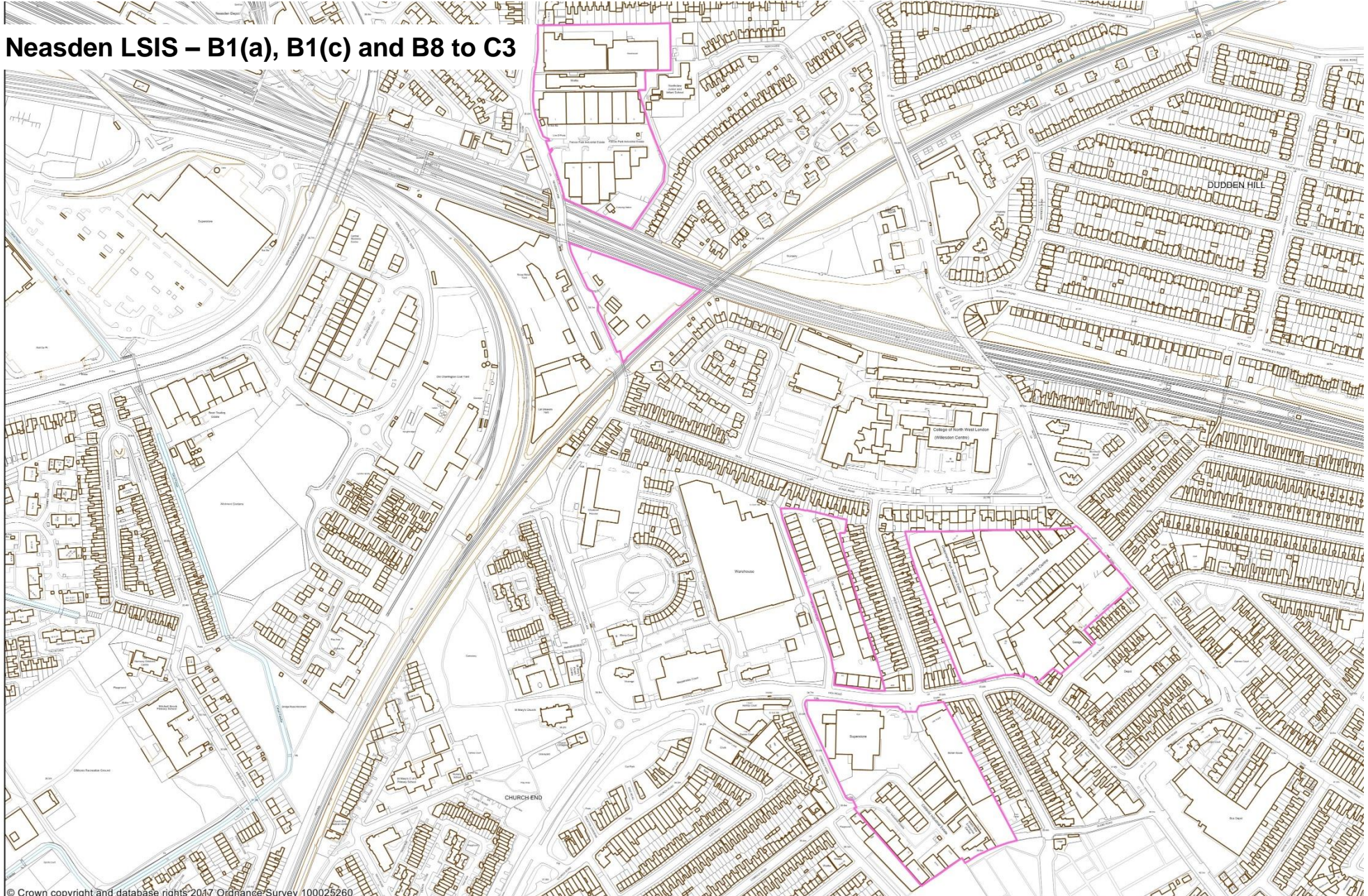
Appendix 1 Site Boundaries of Proposed Article 4 Direction

Alperton SIL – B1(a), B1(c) and B8 to C3



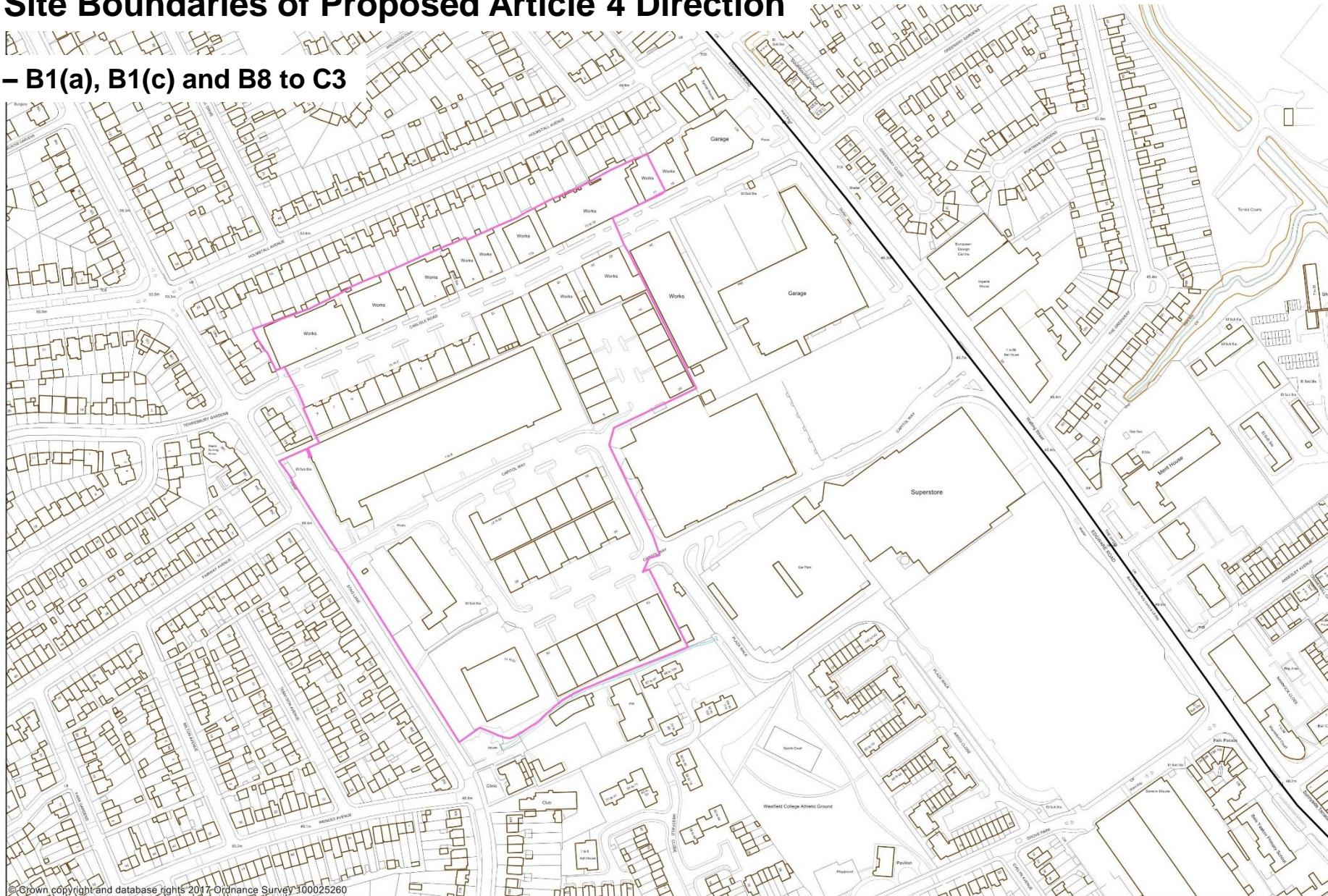
Appendix 1 Site Boundaries of Proposed Article 4 Direction

Church End and Neasden LSIS – B1(a), B1(c) and B8 to C3



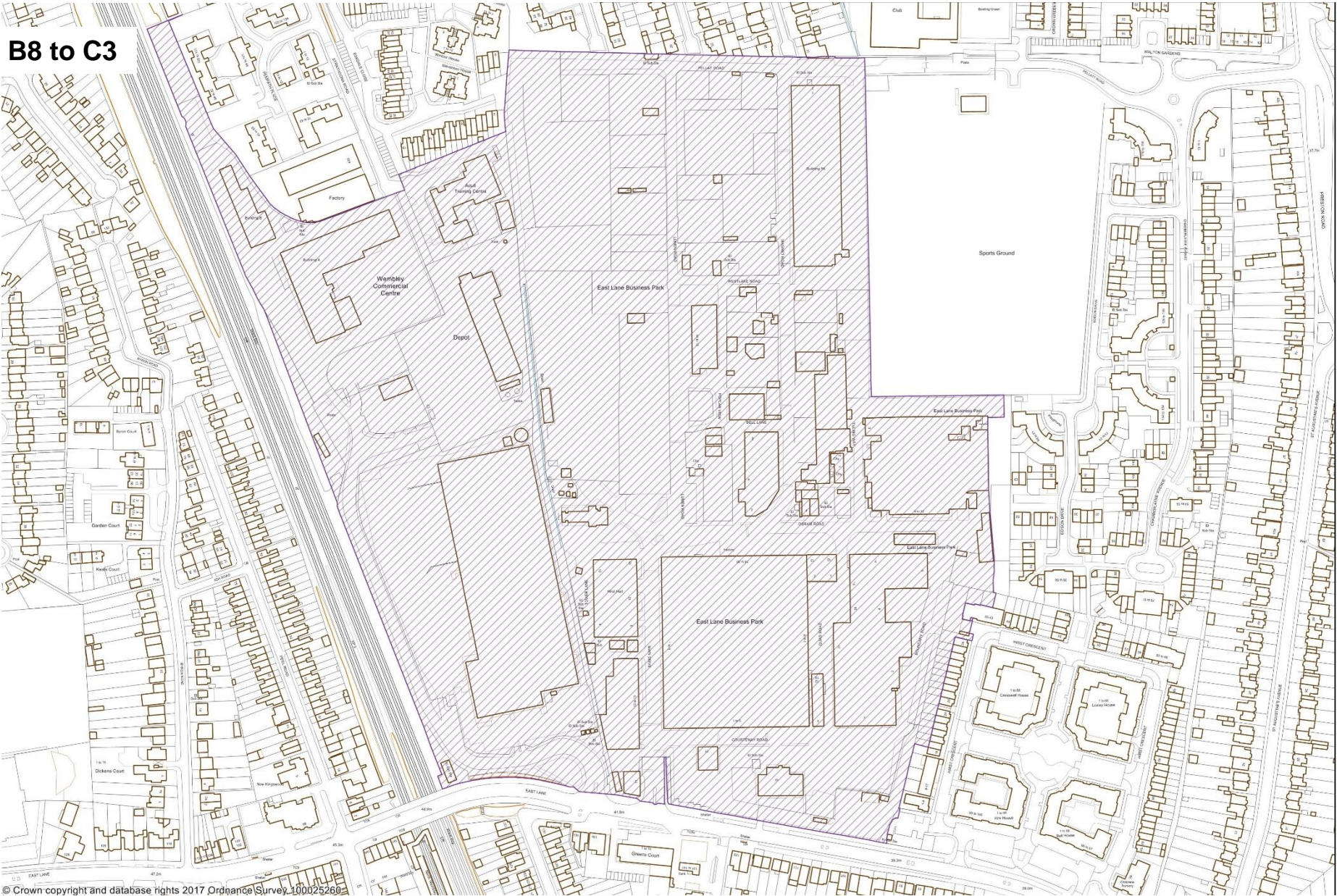
Appendix 1 Site Boundaries of Proposed Article 4 Direction

Colindale LSIS – B1(a), B1(c) and B8 to C3



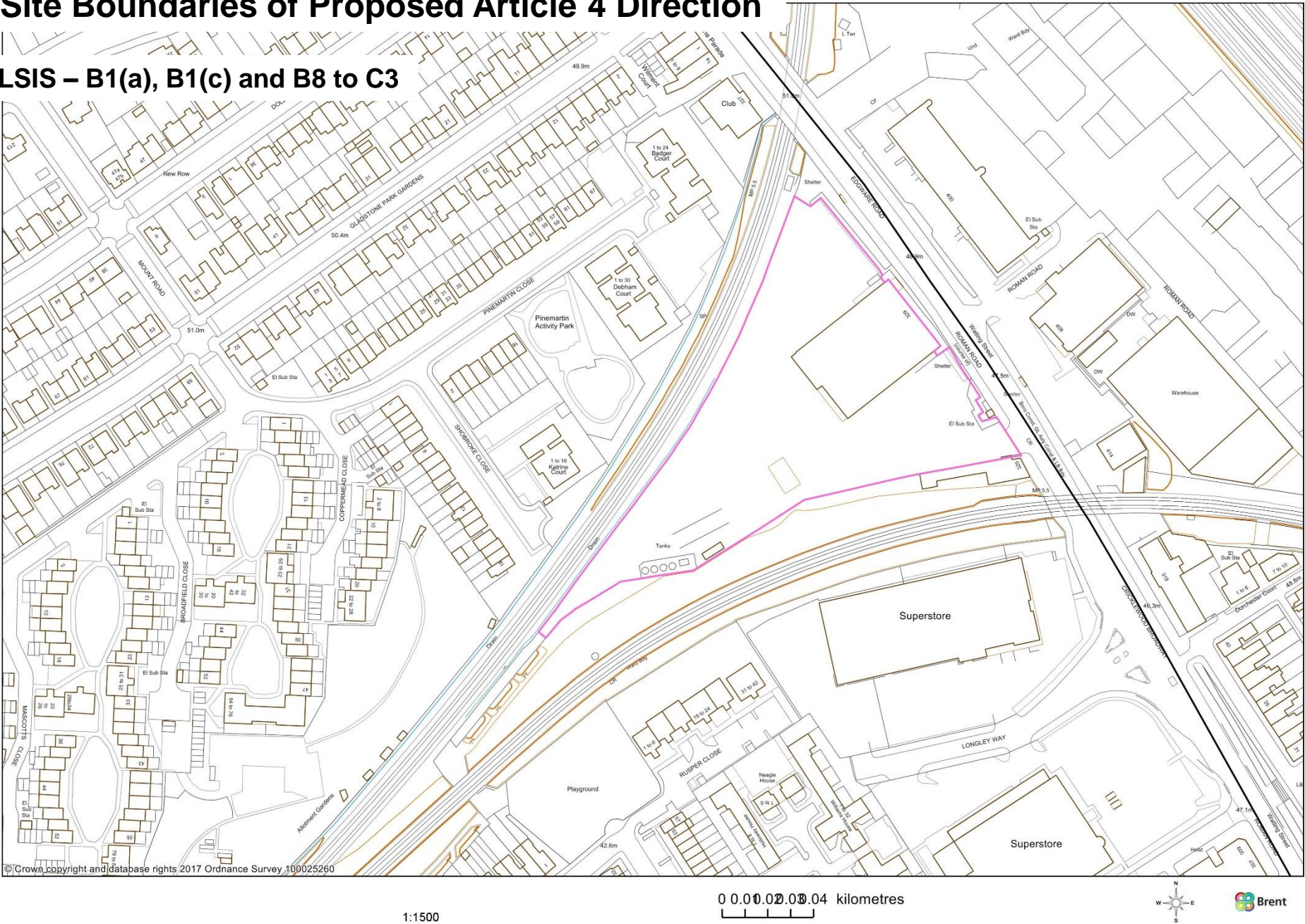
Appendix 1 Site Boundaries of Proposed Article 4 Direction

East Lane SIL – B1(a), B1(c) and B8 to C3



Appendix 1 Site Boundaries of Proposed Article 4 Direction

Edgware Road LSIS – B1(a), B1(c) and B8 to C3



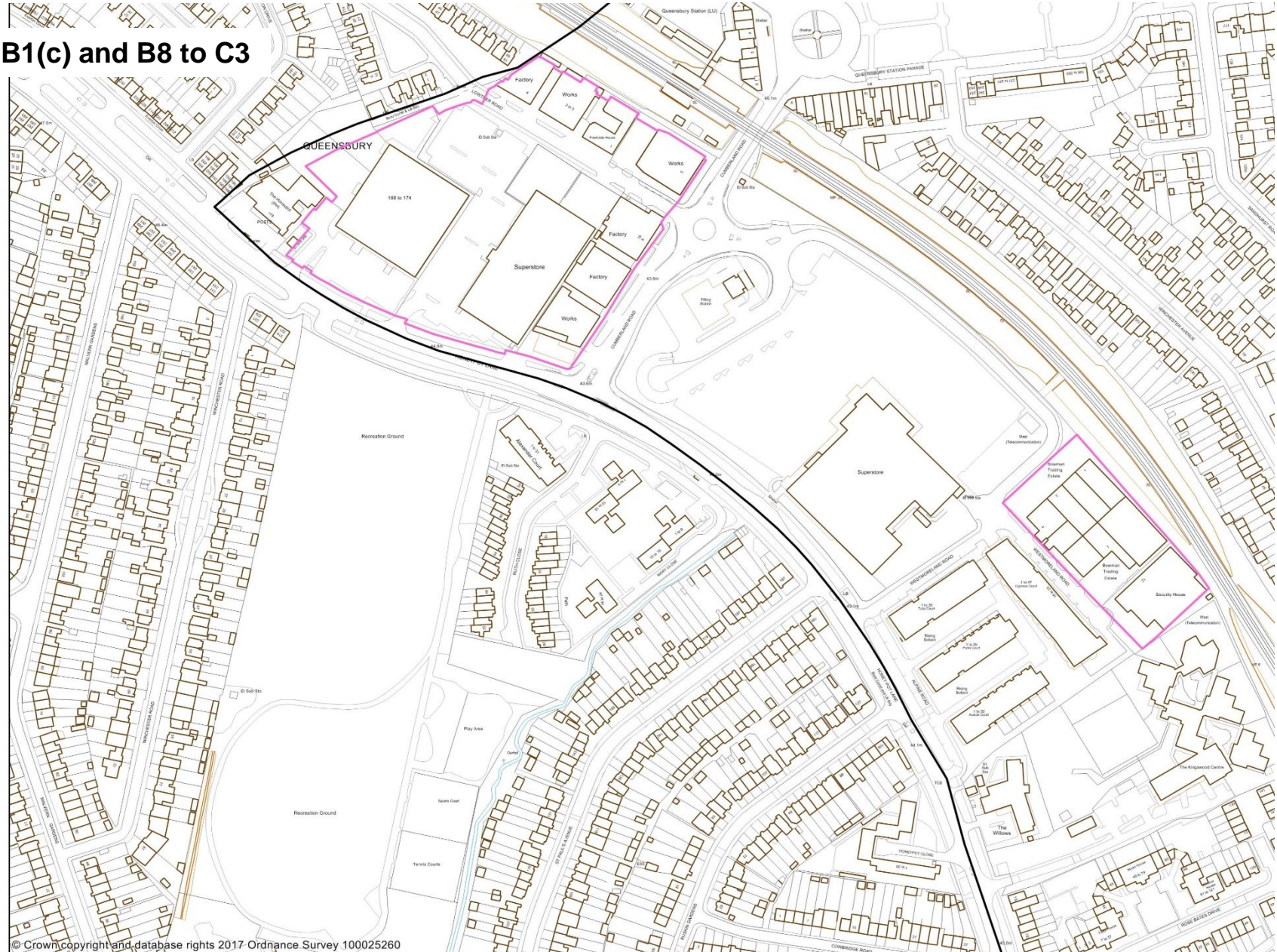
Appendix 1 Site Boundaries of Proposed Article 4 Direction

Kingsbury Road LSIS – B1(a), B1(c) and B8 to C3



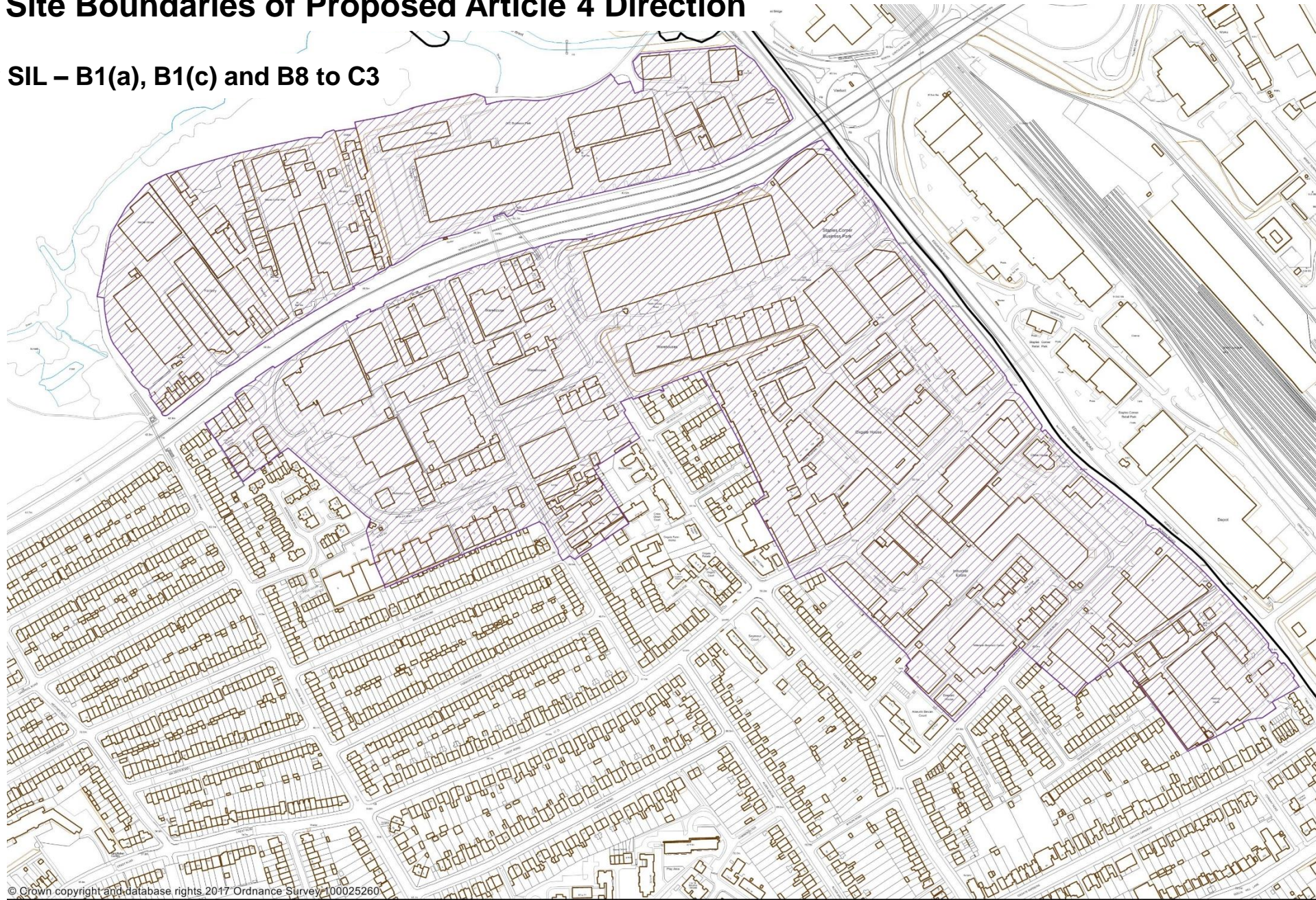
Appendix 1 Site Boundaries of Proposed Article 4 Direction

Queensbury LSIS – B1(a), B1(c) and B8 to C3



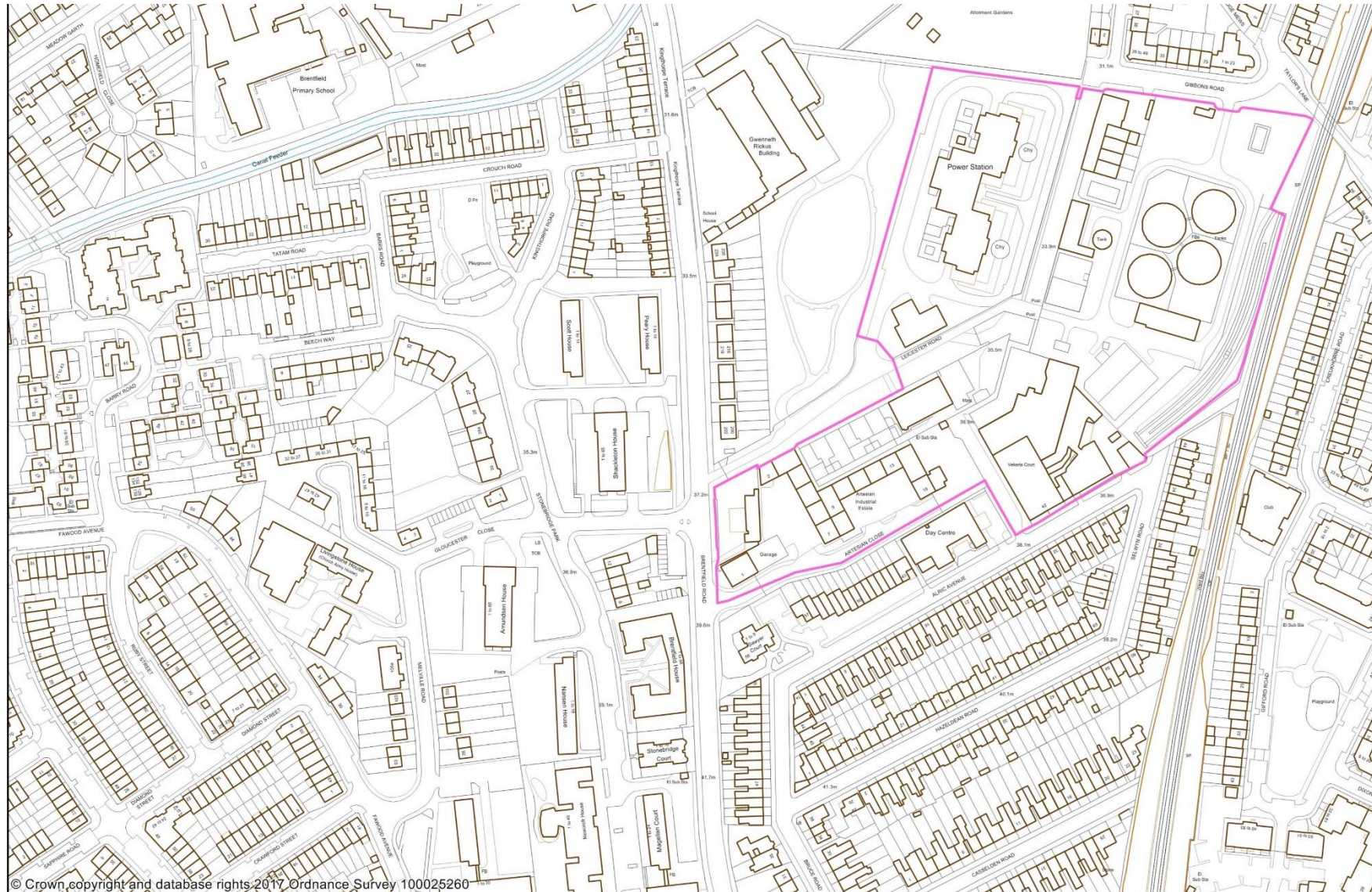
Appendix 1 Site Boundaries of Proposed Article 4 Direction

Staples Corner SIL – B1(a), B1(c) and B8 to C3



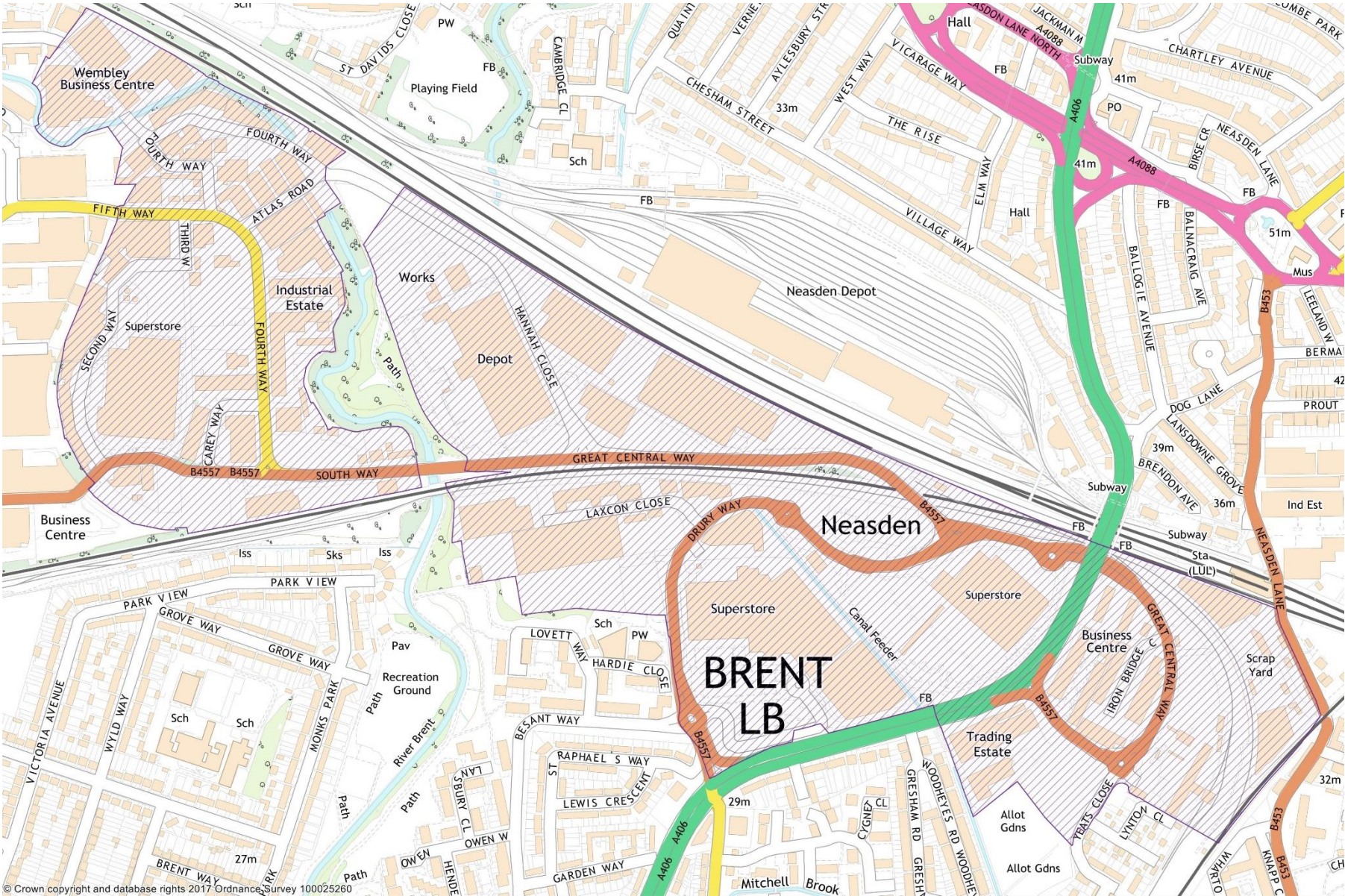
Appendix 1 Site Boundaries of Proposed Article 4 Direction

Stonebridge LSIS – B1(a), B1(c) and B8 to C3



Appendix 1 Site Boundaries of Proposed Article 4 Direction

Wembley SIL – B1(a), B1(c)
and B8 to C3



Wembley Growth Area – B1(a) to C3

