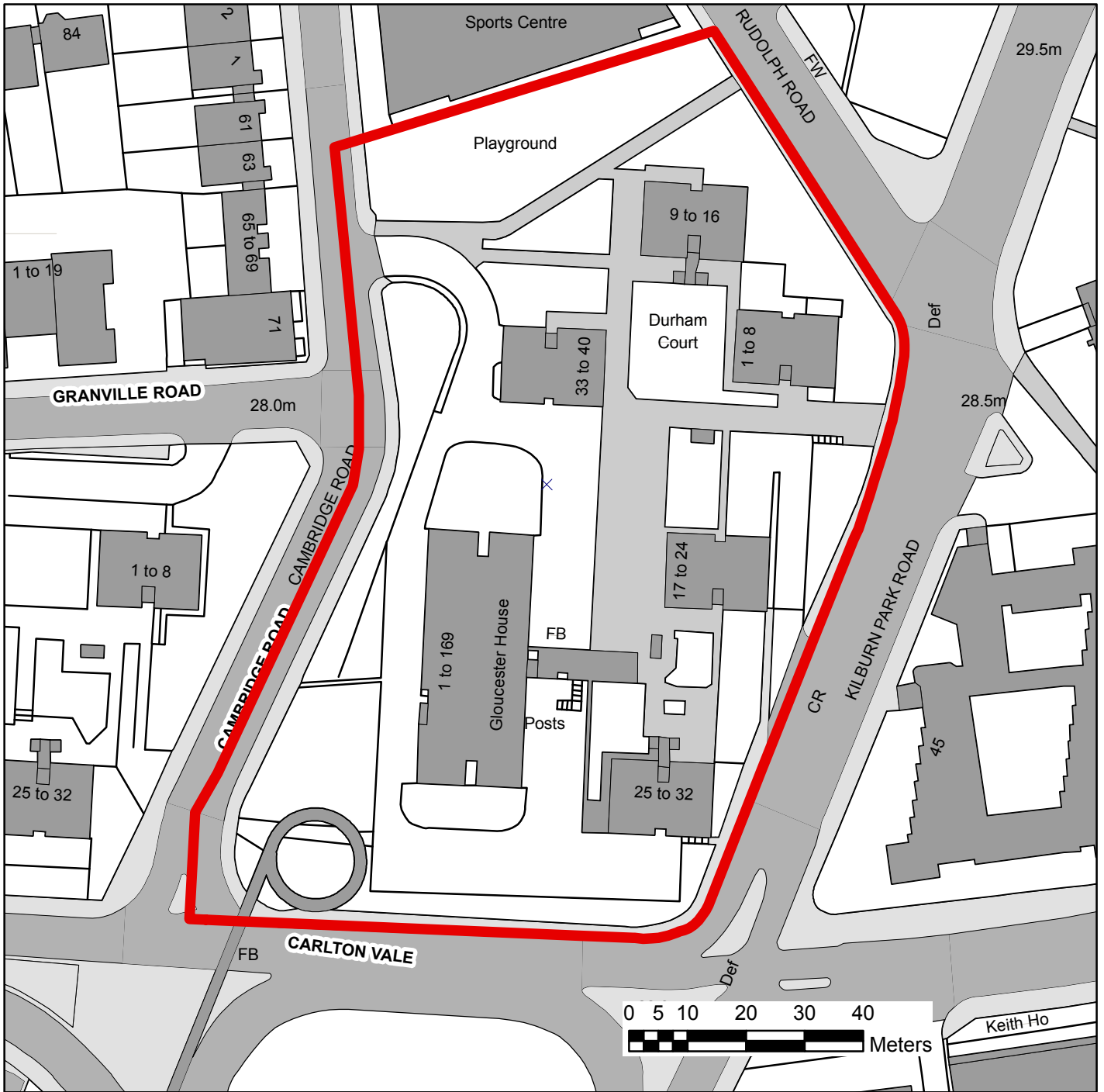



.....5 ddYbXjI '%  
**7 5 6 -B9H COMMITTEE**  
 &\* '>Ubi Ufm&\$%)  
 P`Ub'5 . Gloucester <ci gY/ 'Durham'7 ci fh



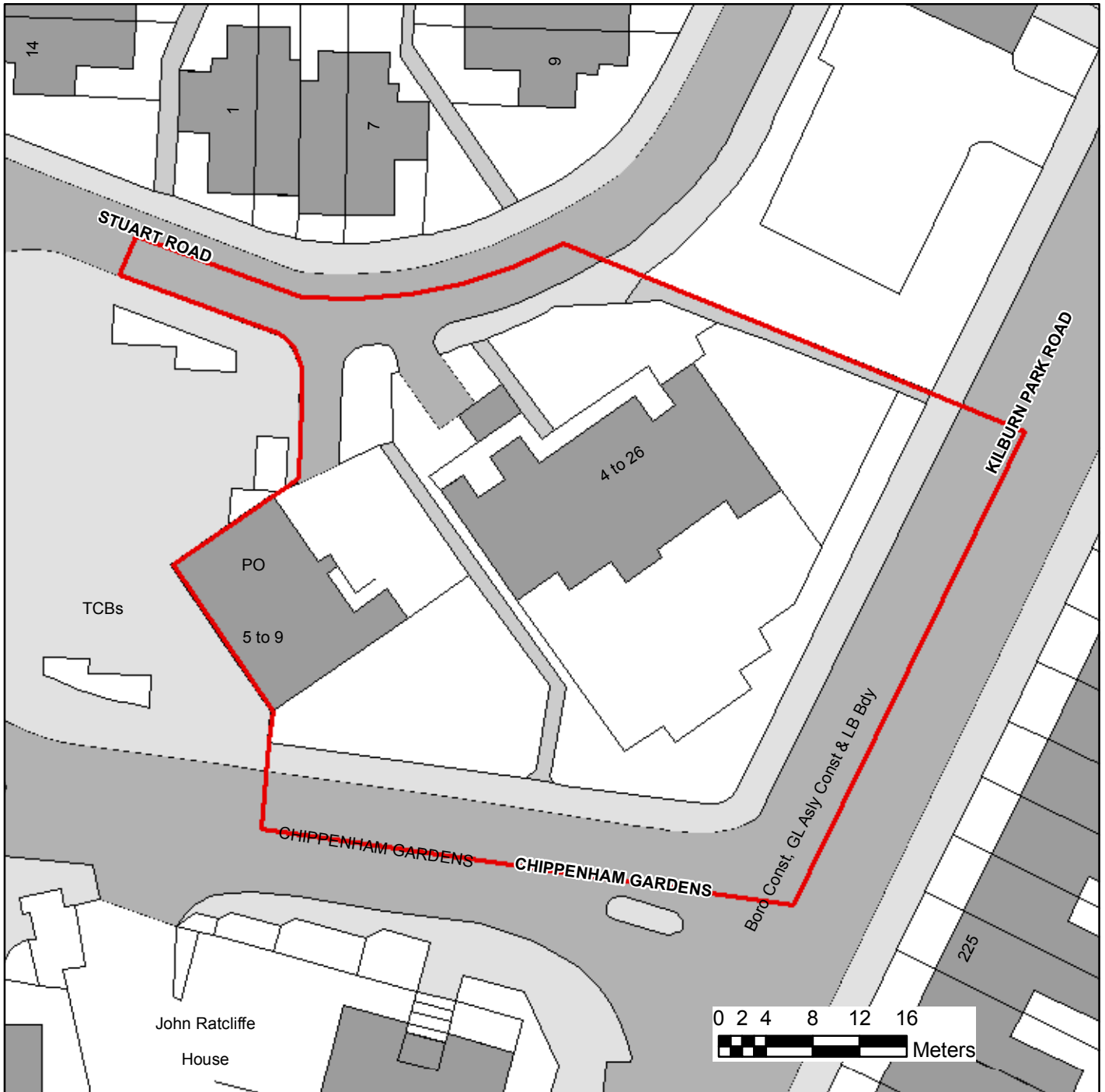
**Land shown heavily outlined red.**

**NORTH**




PSMA OS copyright statement  
 © Crown copyright and database rights 2012 Ordnance Survey 100025260  
 OS Open data copyright statement:  
 Contains Ordnance Survey data © Crown copyright and database right 2012

**Appendix 1**  
**CABINET COMMITTEE**  
**26 January 2015**  
**PLAN B**  
**Post Office Plus Site, London NW6 5LT and 5LH.**



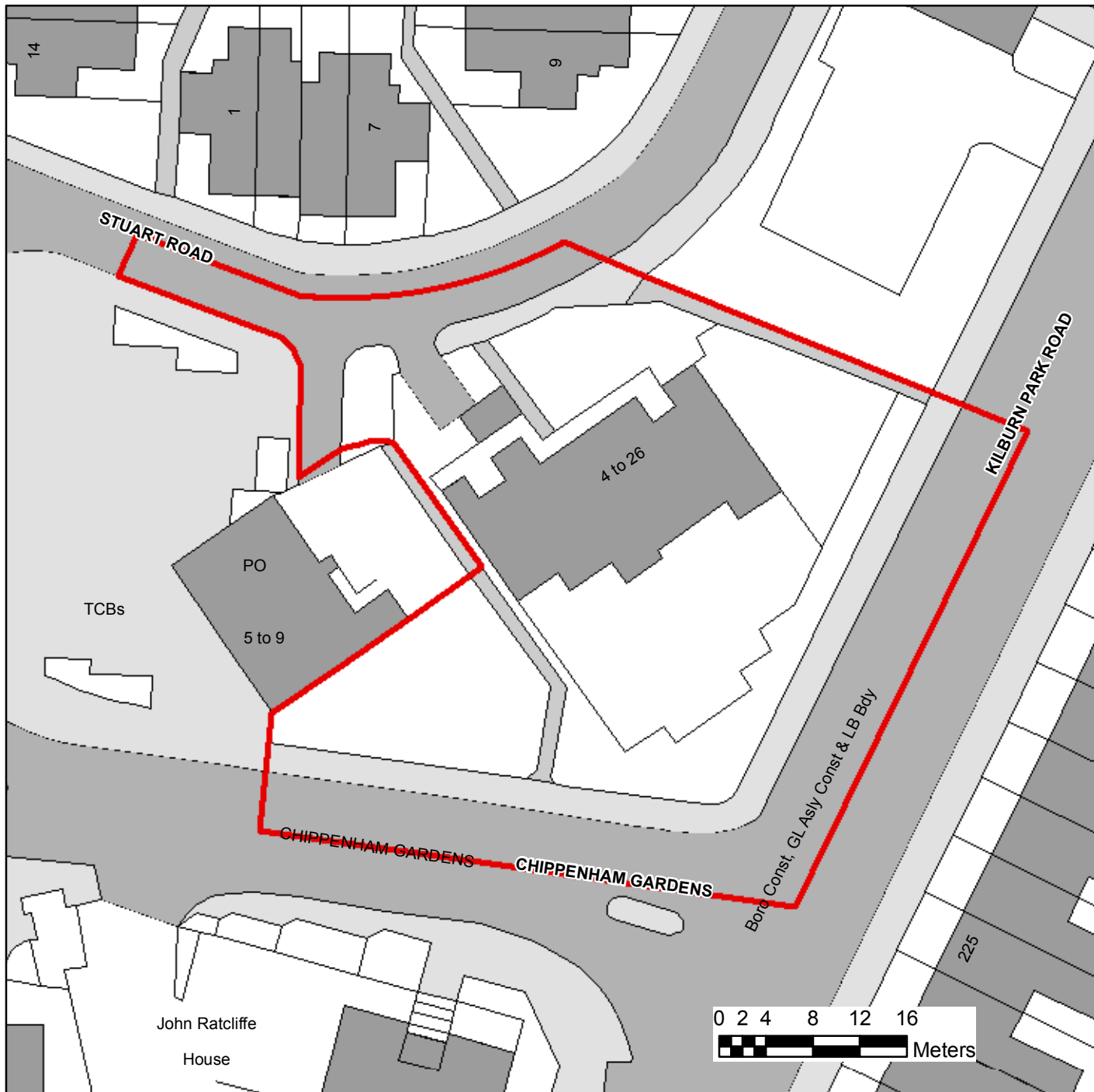
**Premises shown edged red.**  
**Boundaries shown are indicative only.**  
**Plan for information purposes only.**

**NORTH**




PSMA OS copyright statement  
© Crown copyright and database rights 2013 Ordnance Survey 100025260  
OS Open data copyright statement:  
Contains Ordnance Survey data © Crown copyright and database right 2013

5 ddYbXJl %  
**756-B9H COMMITTEE**  
**26 January 2015**  
**PLAN C**  
**4 to 26 Stuart Road, London NW6 5LT**



**Premises shown edged red.**  
**Boundaries shown are indicative only.**  
**Plan for information purposes only.**

**NORTH**



PSMA OS copyright statement  
© Crown copyright and database rights 2013 Ordnance Survey 100025260  
OS Open data copyright statement:  
Contains Ordnance Survey data © Crown copyright and database right 2013