
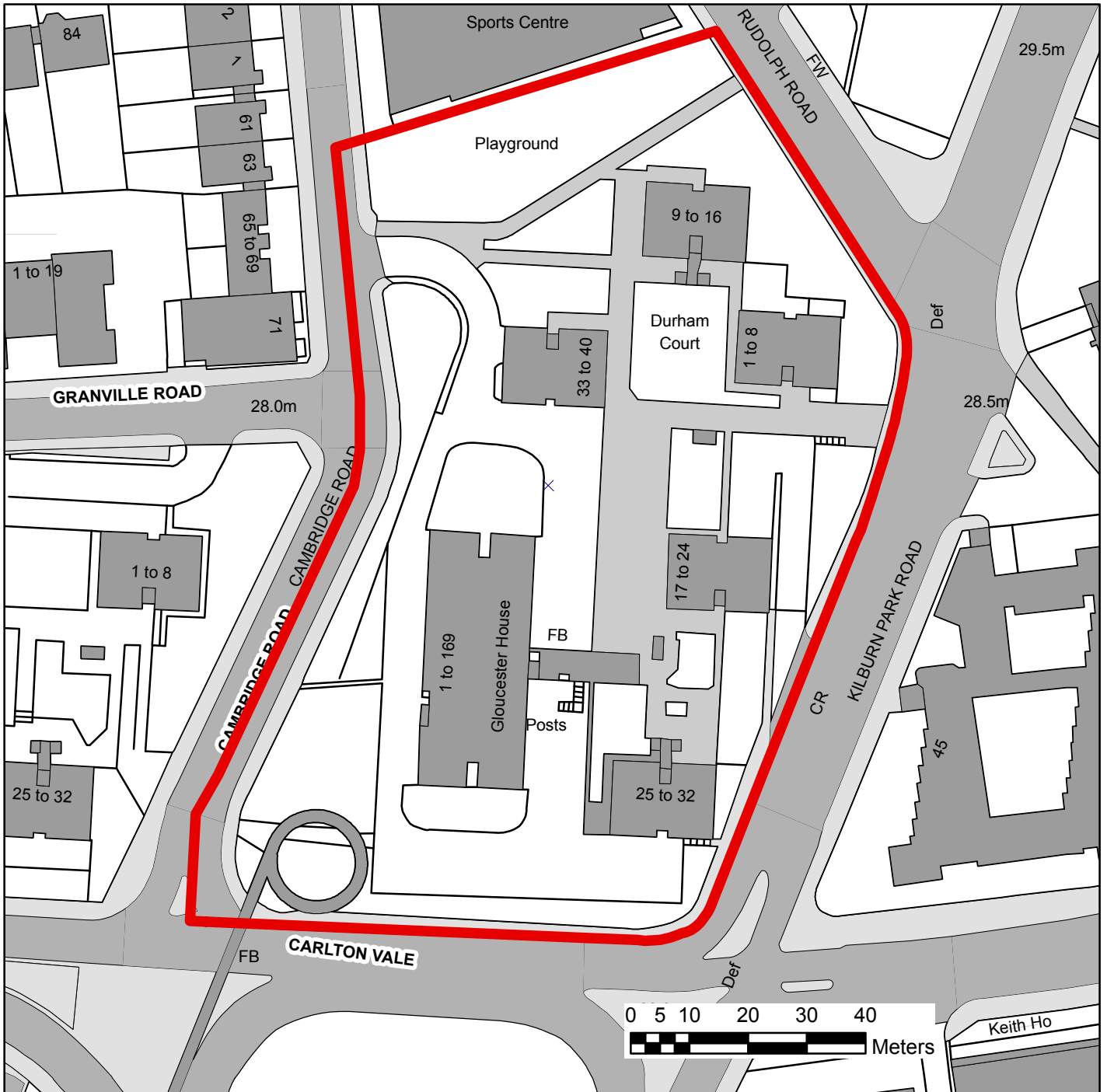


EXECUTIVE COMMITTEE


&\$h 'A Um&\$%

PLAN 5 APPENDIX 1: Gloucester and Durham

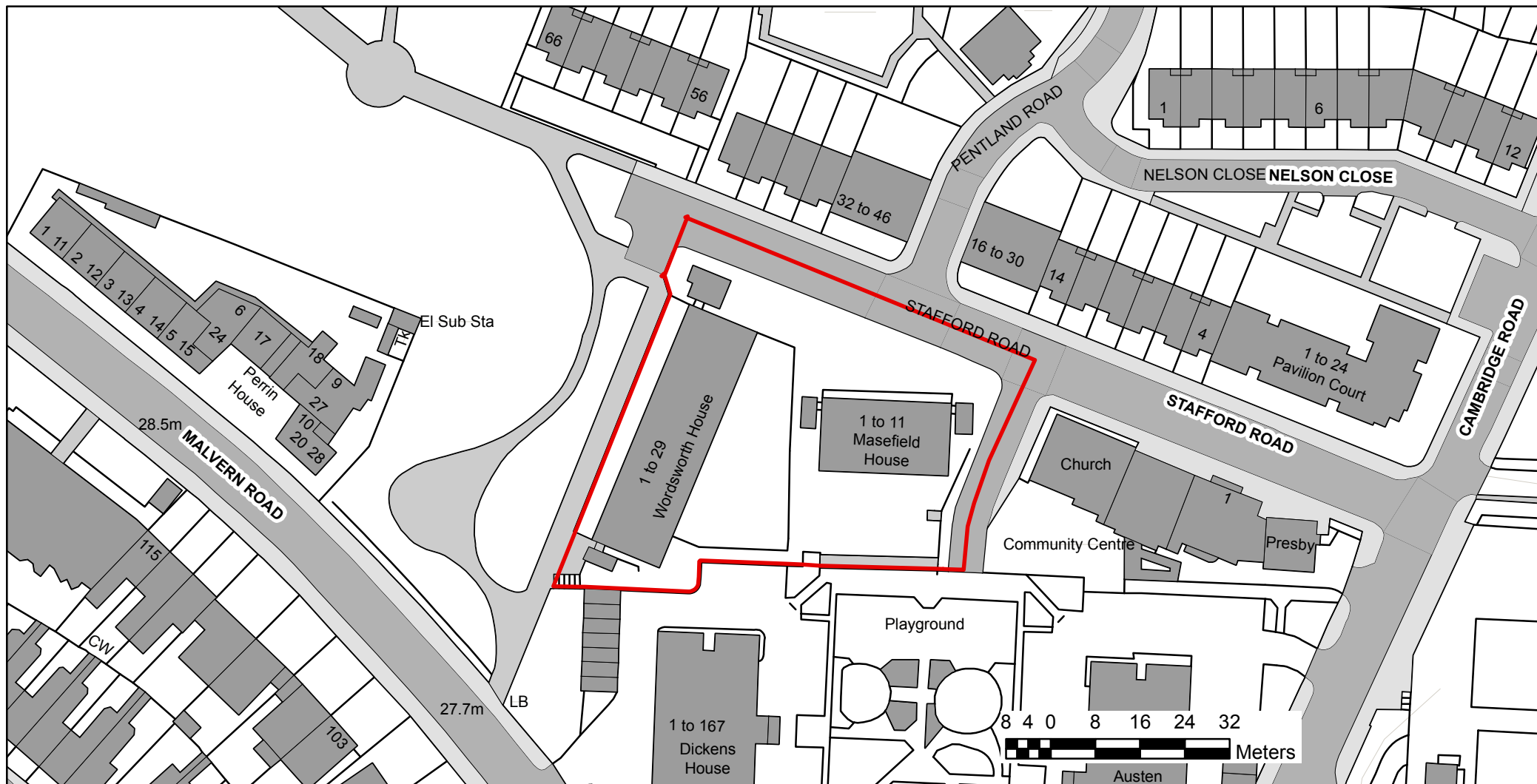


Land shown heavily outlined red.

NORTH



PSMA OS copyright statement
© Crown copyright and database rights 2012 Ordnance Survey 100025260
OS Open data copyright statement:
Contains Ordnance Survey data © Crown copyright and database right 2012



EXECUTIVE COMMITTEE

20th May 2013

PLAN B APPENDIX 1: Masefield & Wordsworth 1:1,000

NORTH



Plan to stated scale
if printed at A4.

PSMA OS copyright statement
© Crown copyright and database rights
2013 Ordnance Survey 100025260
OS Open data copyright statement:
Contains Ordnance Survey data © Crown
copyright and database right 2013