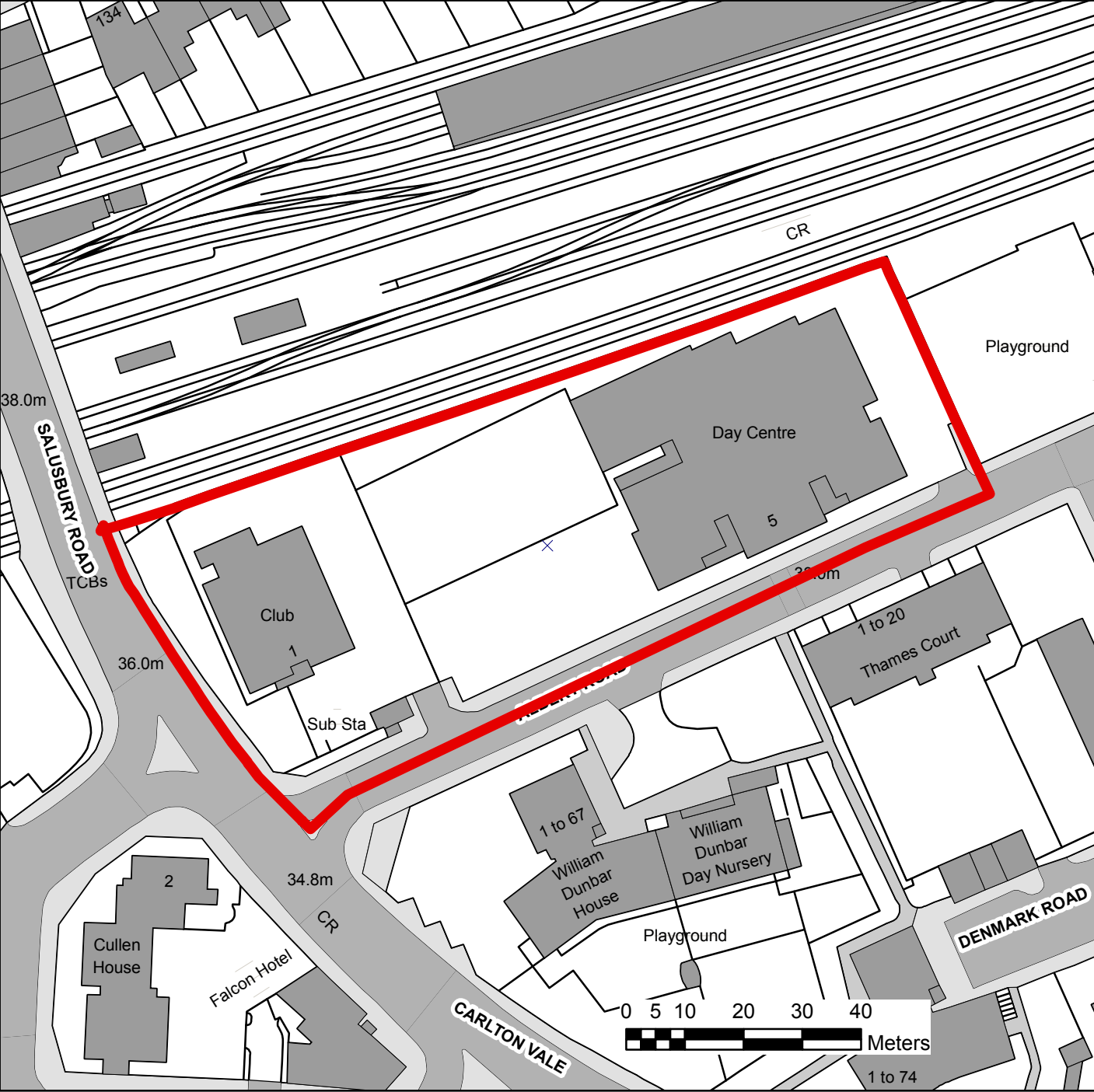



EXECUTIVE COMMITTEE
22nd April 2013
PLAN A APPENDIX 1 - Site 11b

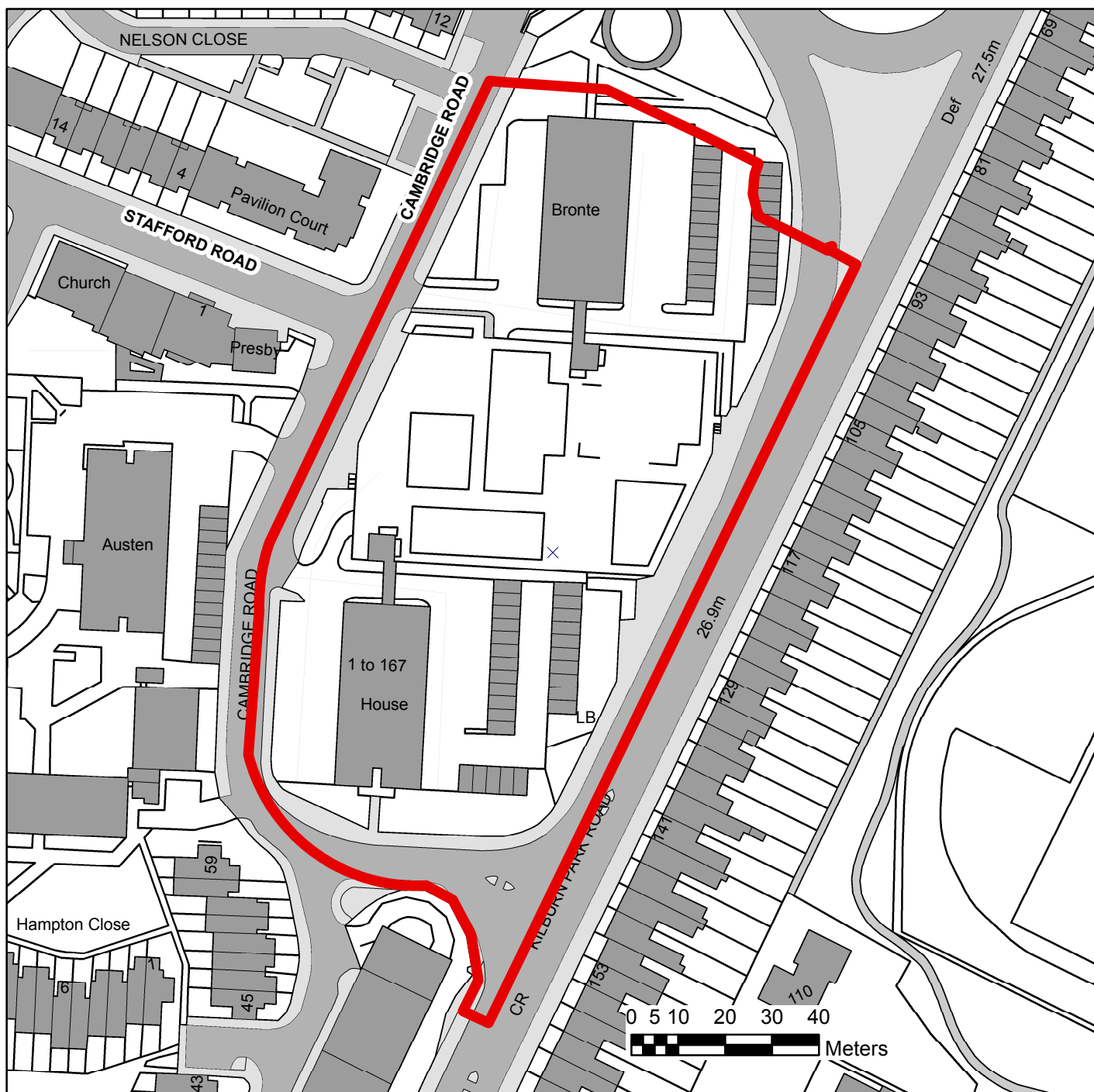


Land shown heavily outlined red.



PSMA OS copyright statement
© Crown copyright and database rights 2012 Ordnance Survey 100025260
OS Open data copyright statement:
Contains Ordnance Survey data © Crown copyright and database right 2012

EXECUTIVE COMMITTEE
22nd April 2013
PLAN B APPENDIX 1: Bronte & Fielding



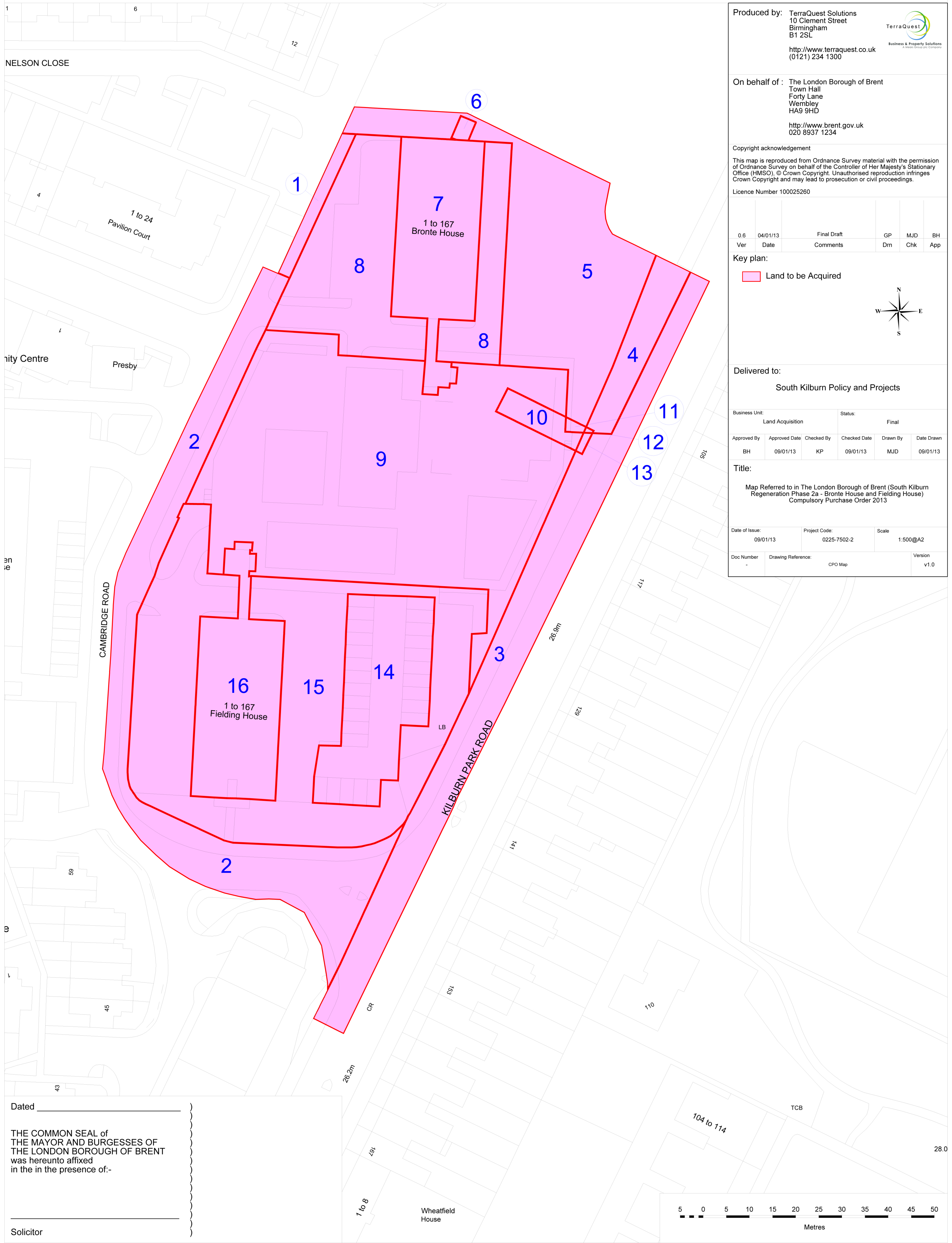
Land shown heavily outlined red.

NORTH




PSMA OS copyright statement
© Crown copyright and database rights 2012 Ordnance Survey 100025260
OS Open data copyright statement:
Contains Ordnance Survey data © Crown copyright and database right 2012

EXECUTIVE COMMITTEE
22nd April 2013
PLAN C APPENDIX 1: Bronte & Fielding CPO




Produced by: TerraQuest Solutions
10 Clement Street
Birmingham
B1 2SL
<http://www.terraquest.co.uk>
(0121) 234 1300

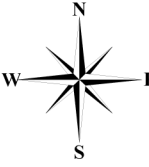

Business & Property Solutions
A Merit Group plc Company

On behalf of : The London Borough of Brent
Town Hall
Forty Lane
Wembley
HA9 9HD
<http://www.brent.gov.uk>
020 8937 1234

Copyright acknowledgement
This map is reproduced from Ordnance Survey material with the permission of Ordnance Survey on behalf of the Controller of Her Majesty's Stationary Office (HMSO), © Crown Copyright. Unauthorised reproduction infringes Crown Copyright and may lead to prosecution or civil proceedings.
Licence Number 100025260

0.6	04/01/13	Final Draft	GP	MJD	BH
Ver	Date	Comments	Drm	Chk	App

Key plan:
 Land to be Acquired



Delivered to:
South Kilburn Policy and Projects

Business Unit:
Land Acquisition

Status:
Final

Approved By	Approved Date	Checked By	Checked Date	Drawn By	Date Drawn
BH	09/01/13	KP	09/01/13	MJD	09/01/13

Title:
Map Referred to in The London Borough of Brent (South Kilburn Regeneration Phase 2a - Bronte House and Fielding House) Compulsory Purchase Order 2013

Date of Issue: 09/01/13	Project Code: 0225-7502-2	Scale 1:500@A2
----------------------------	------------------------------	-------------------

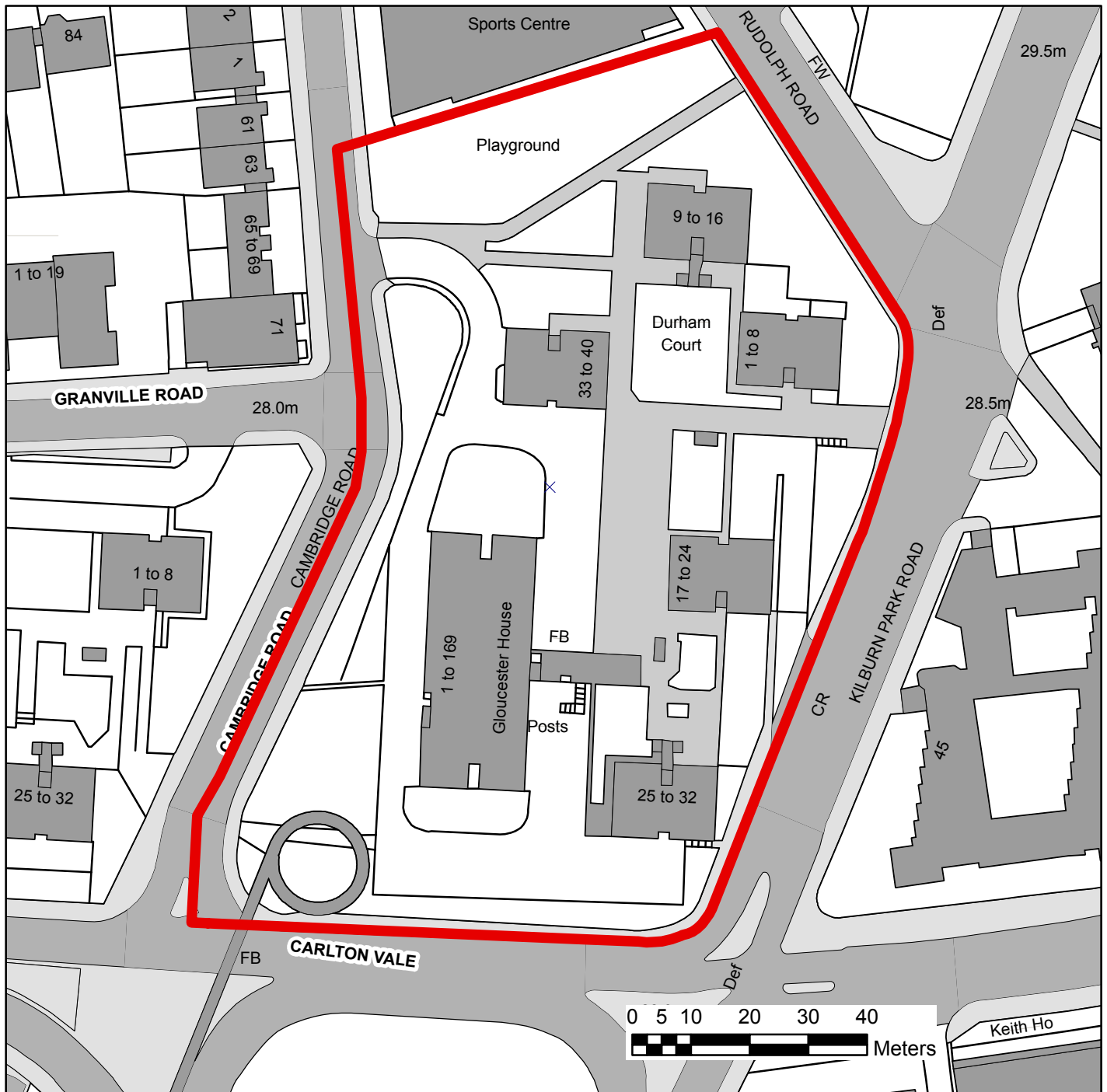
Doc Number -	Drawing Reference: CPO Map	Version v1.0
-----------------	-------------------------------	-----------------

Dated _____

THE COMMON SEAL of
THE MAYOR AND BURGESSES OF
THE LONDON BOROUGH OF BRENT
was hereunto affixed
in the in the presence of:-


Solicitor

EXECUTIVE COMMITTEE
22nd April 2013
PLAN D APPENDIX 1: Gloucester and Durham

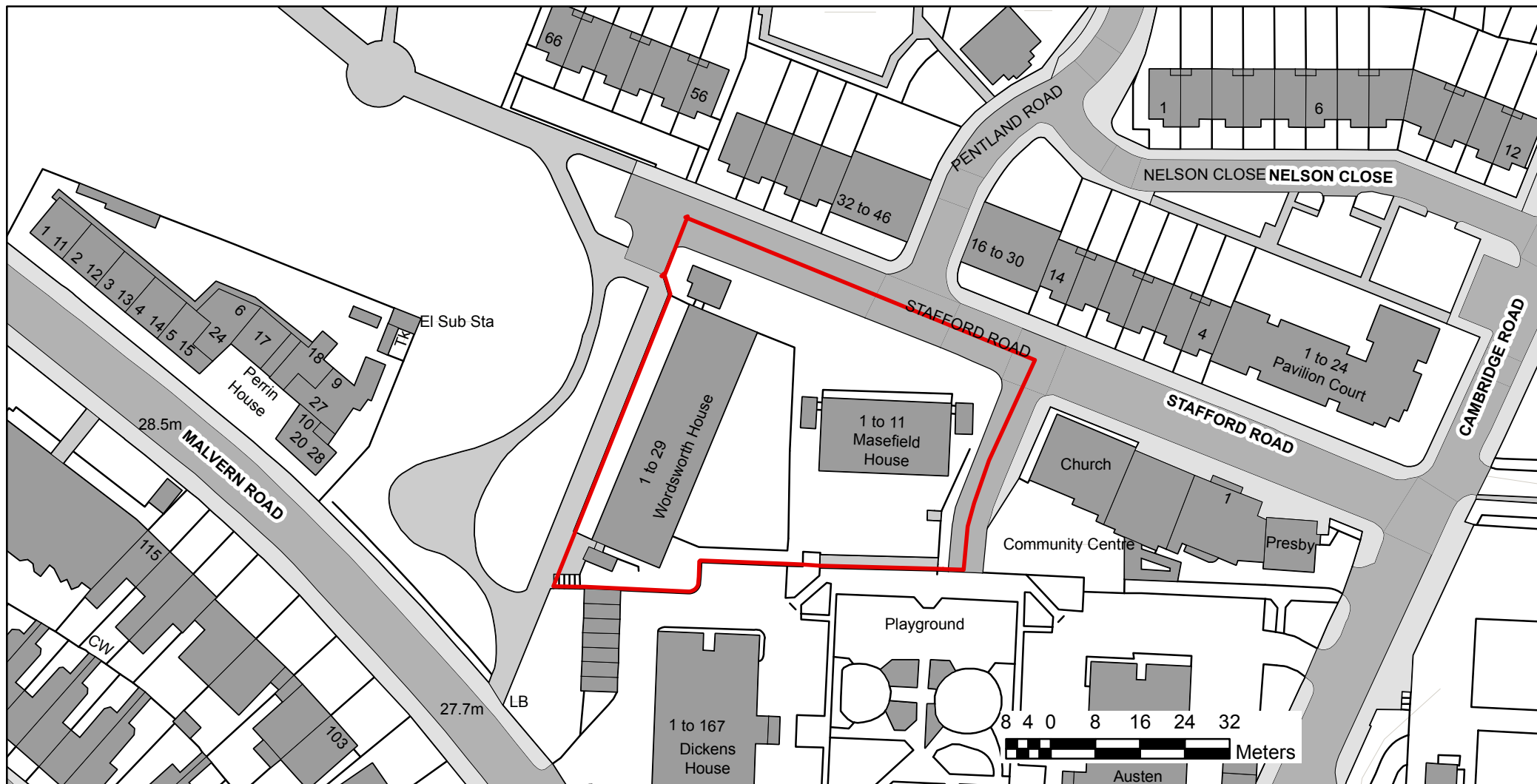


Land shown heavily outlined red.

NORTH



PSMA OS copyright statement
© Crown copyright and database rights 2012 Ordnance Survey 100025260
OS Open data copyright statement:
Contains Ordnance Survey data © Crown copyright and database right 2012



PSMA OS copyright statement
 © Crown copyright and database rights
 2013 Ordnance Survey 100025260
 OS Open data copyright statement:
 Contains Ordnance Survey data © Crown
 copyright and database right 2013

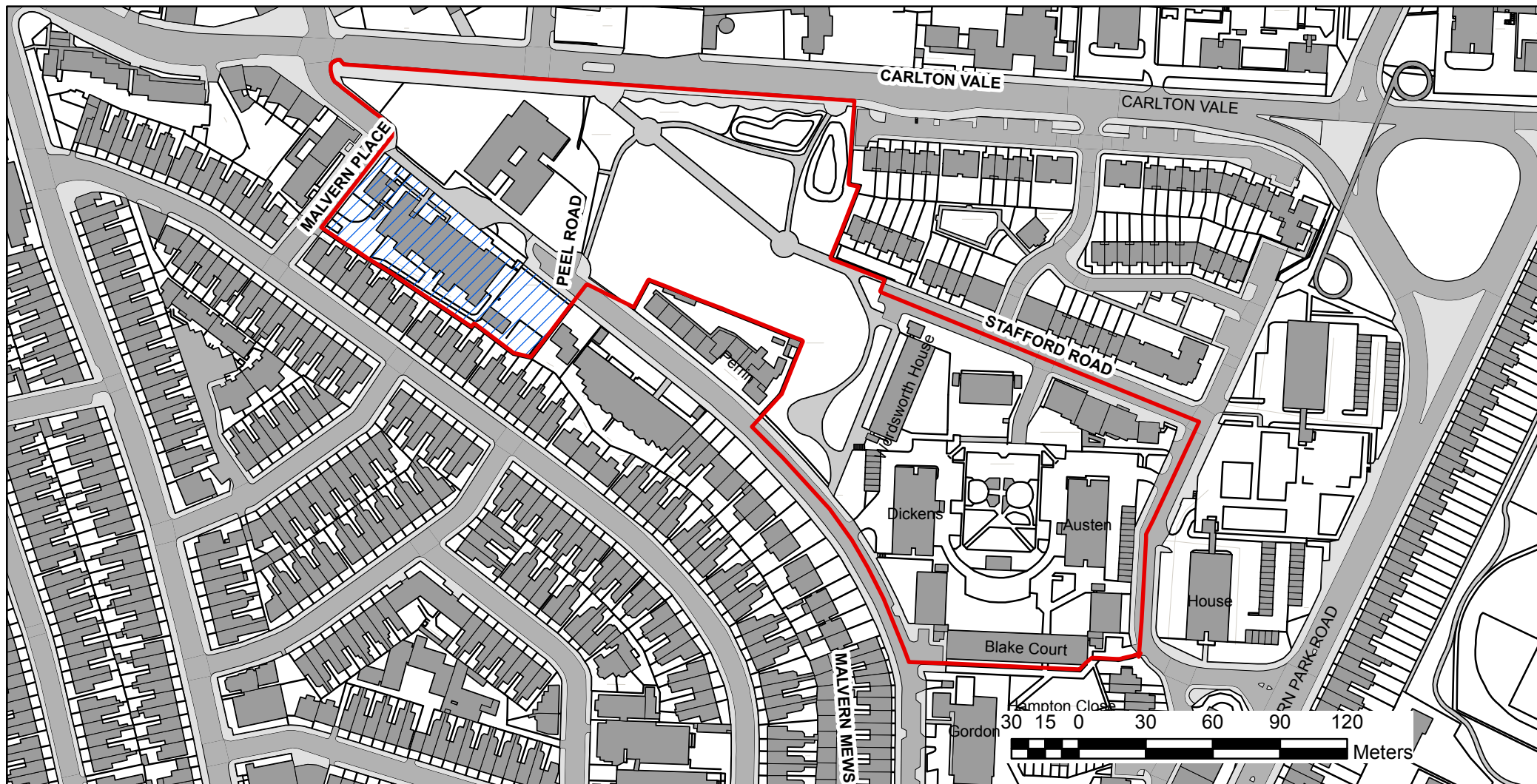
EXECUTIVE COMMITTEE
 22nd April 2013
 PLAN E APPENDIX 1
 Masfield & Wordsworth House

NORTH



1:1,000

Plan to stated scale
 if printed at A4.



PSMA OS copyright statement
 © Crown copyright and database rights
 2013 Ordnance Survey 100025260
 OS Open data copyright statement:
 Contains Ordnance Survey data © Crown
 copyright and database right 2013


EXECUTIVE COMMITTEE

22nd April 2013

PLAN F APPENDIX 1

Masterplan Review Area

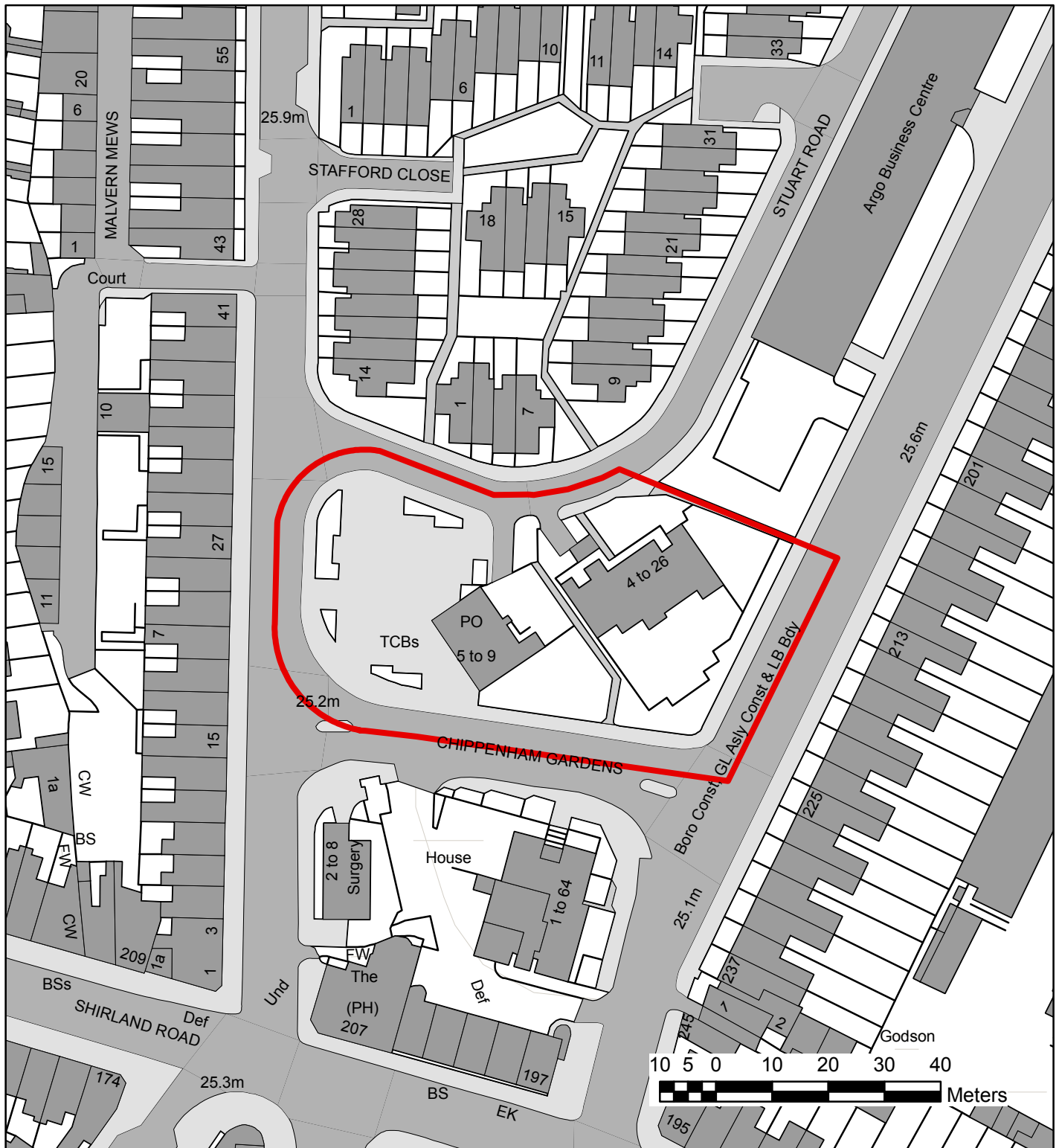
NORTH



1:2,500

Plan to stated scale
 if printed at A4.


EXECUTIVE COMMITTEE
22nd April 2013
PLAN G APPENDIX 1 - POST OFFICE AND
CHIPPENHAM GARDENS



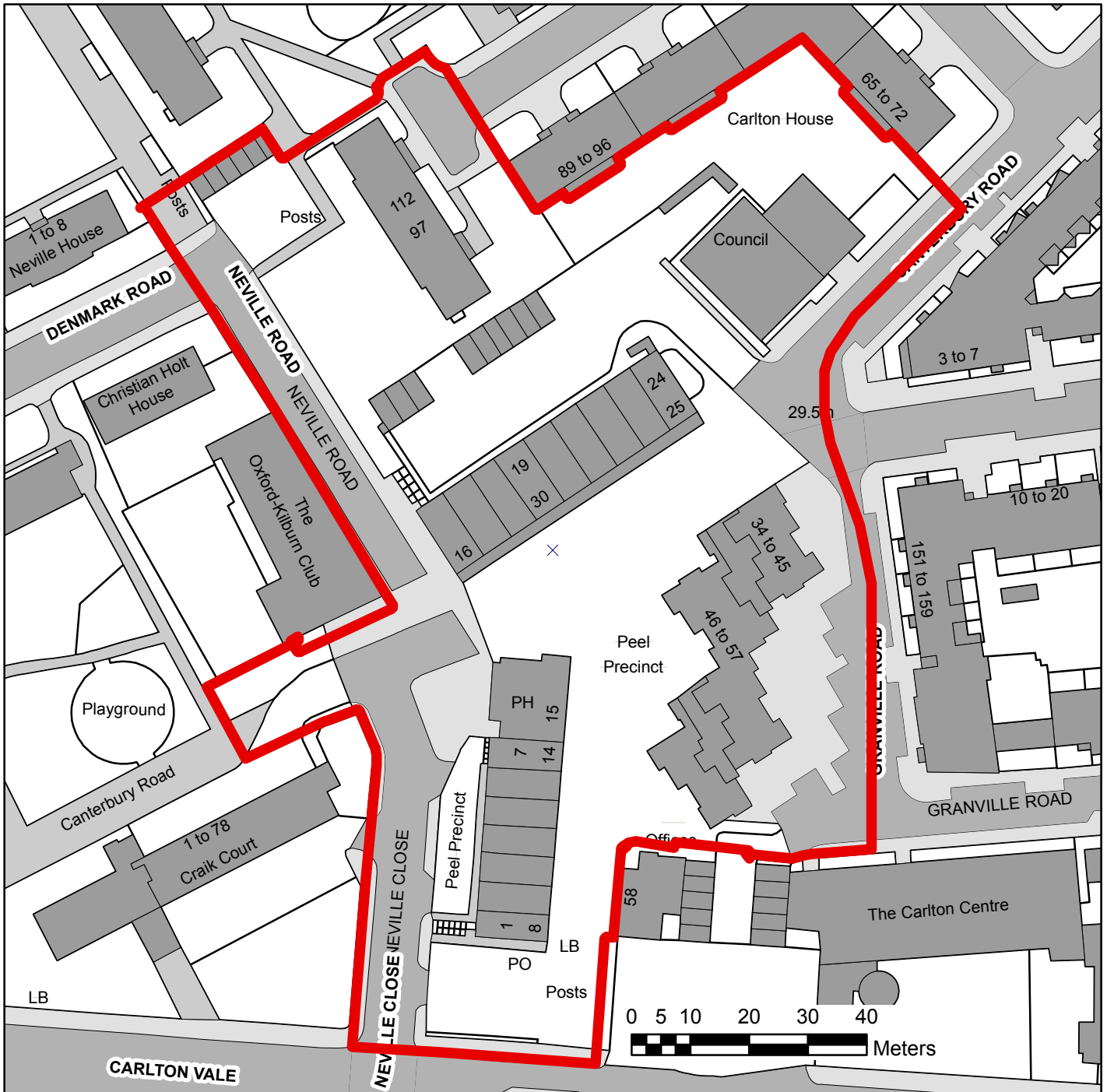
1:1,000
 Plan to stated scale if printed at A4.

PSMA OS copyright statement
 © Crown copyright and database rights 2013 Ordnance Survey 100025260
 OS Open data copyright statement:
 Contains Ordnance Survey data © Crown copyright and database right 2013

NORTH




EXECUTIVE COMMITTEE
22nd April 2013
PLAN H APPENDIX 1 - Peel



Land shown heavily outlined red.

NORTH



PSMA OS copyright statement
© Crown copyright and database rights 2012 Ordnance Survey 100025260
OS Open data copyright statement:
Contains Ordnance Survey data © Crown copyright and database right 2012