

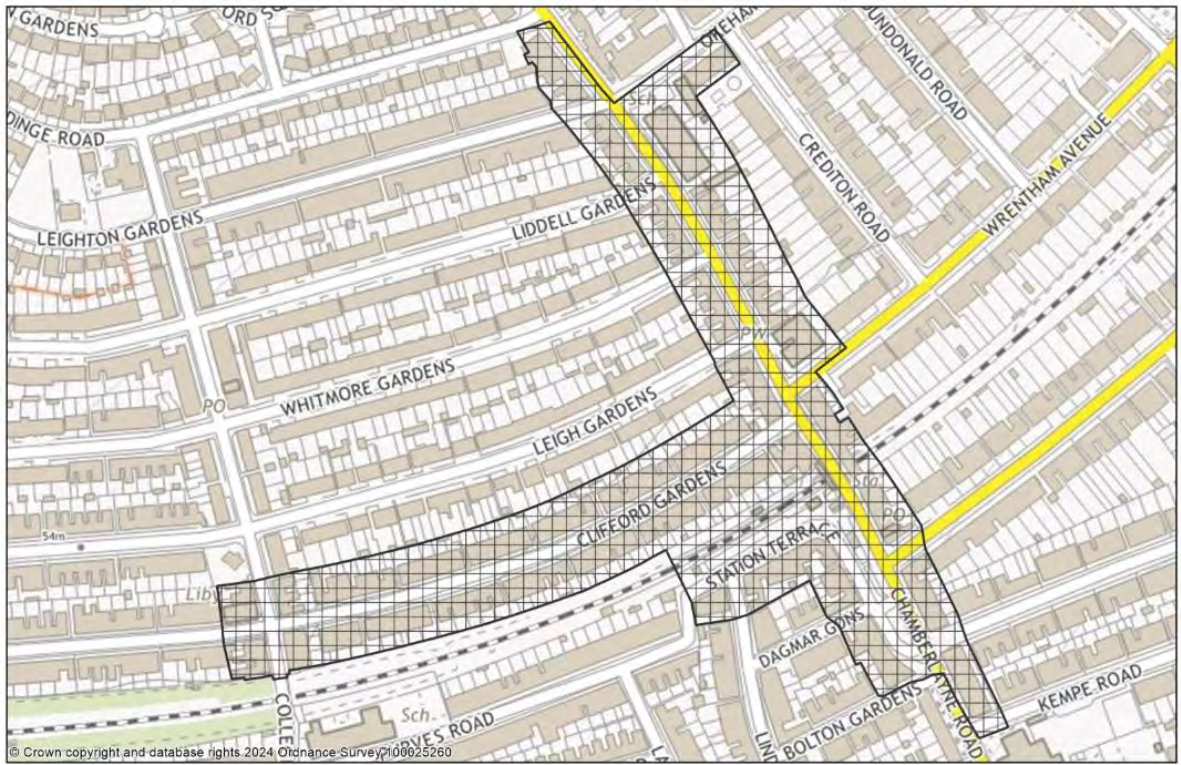
Conservation area map appendices

Contents

Appendix A: New Conservation Area	2
Kensal Rise: new conservation area map	2
Kensal Rise proposed conservation area: areas considered for modification	2
Appendix B: Conservation Area Extensions	3
Mapesbury Conservation Area: new boundary map	3
Mapesbury Conservation Area: areas considered for modification	3
Brondesbury Conservation Area: new boundary map.....	4
Brondesbury Conservation Area: areas considered for modification	4
Willesden Green Conservation Area: new boundary map.....	5
Willesden Green Conservation Area: areas considered for modification	5
Harlesden Conservation Area: proposed new boundary map.....	6
Harlesden Conservation Area: areas of extension	7
Queen’s Park Conservation Area: new boundary map	8
Queen’s Park Conservation Area: areas considered for modification.....	8
Appendix C: Conservation Area reductions	9
Buck Lane Conservation Area: proposed boundary map.....	9
Buck Lane Conservation Area: areas considered for modification	10
Buck Lane areas being taken forward for removal from conservation area	11
Sudbury Cottages Conservation Area: de-designation map	12
.....	12
Appendix D: Article 4 Direction Removals	13
Northwick Circle Conservation Area: areas where the Article 4 Direction will be relaxed	13
Sudbury Cottages Conservation Area: properties to be removed from existing article 4 direction and where new Article 4 Directions will be made	14
Appendix E: New areas to be covered by Article 4 Directions	15
Mapesbury Conservation Area: proposed Article 4 Directions.....	15
Brondesbury Conservation Area: proposed Article 4 Directions	16
Willesden Green Conservation Area: proposed Article 4 Directions	17
Queen’s Park Conservation Area: proposed Article 4 Directions.....	18
Kensal Rise Conservation Area: proposed Article 4 Directions	19

Appendix A: New Conservation Area

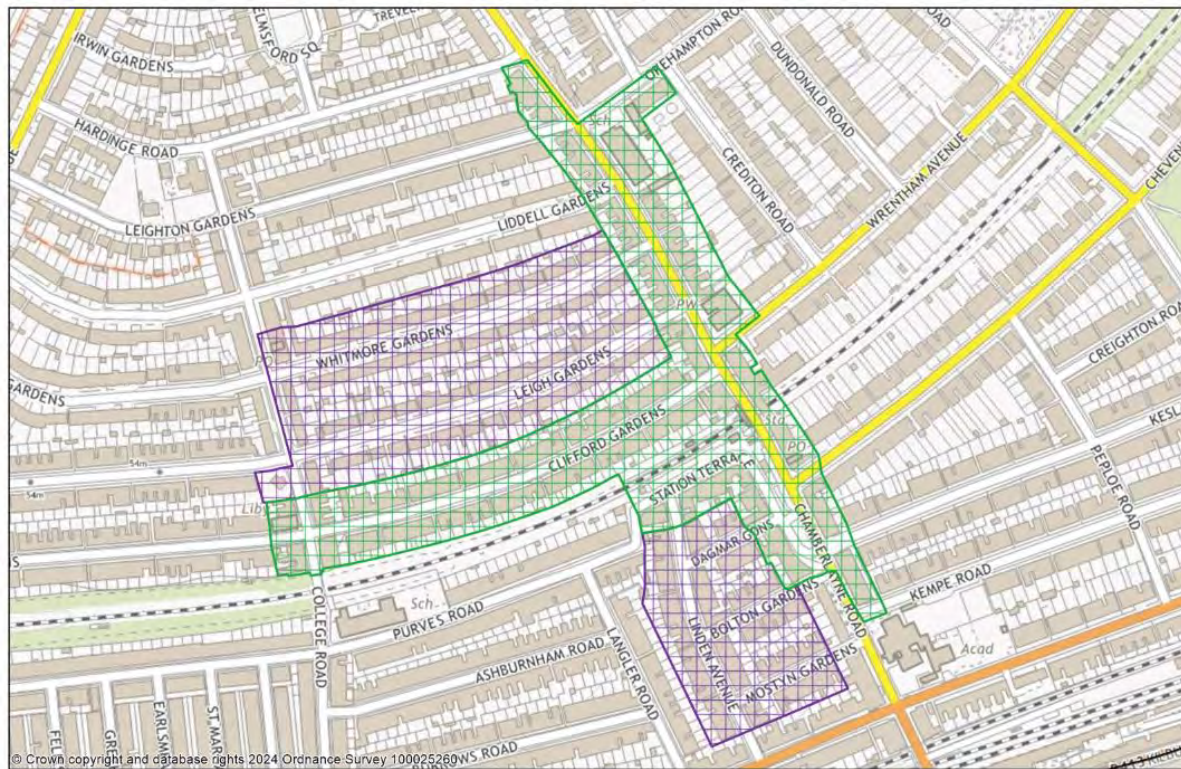
Kensal Rise: new conservation area map



1:3500 26 April 2024 0 0.05 0.1 kilometres

Kensal Rise proposed conservation area: areas considered for modification

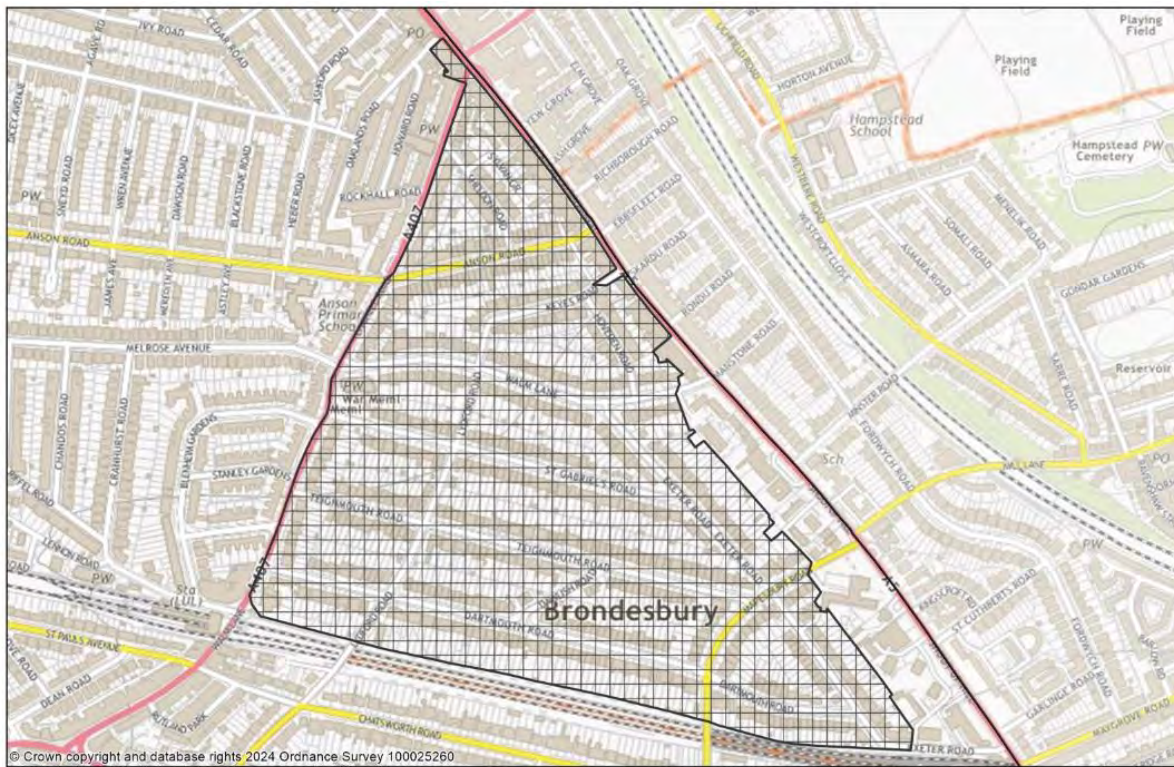
(key: green=proposed conservation area; purple=area considered but dismissed)



1:4500 07 May 2024 0 0.05 0.1 kilometres

Appendix B: Conservation Area Extensions

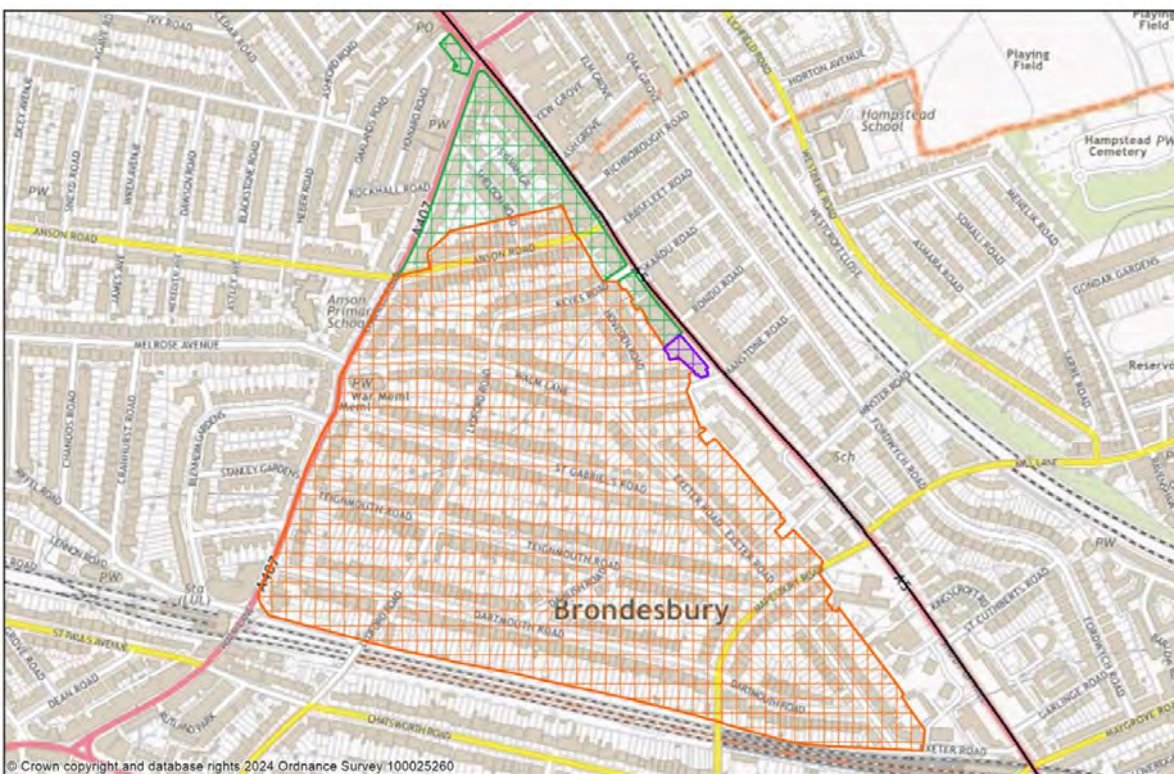
Mapesbury Conservation Area: new boundary map



1:7000 26 April 2024 0 0.1 0.2 kilometres

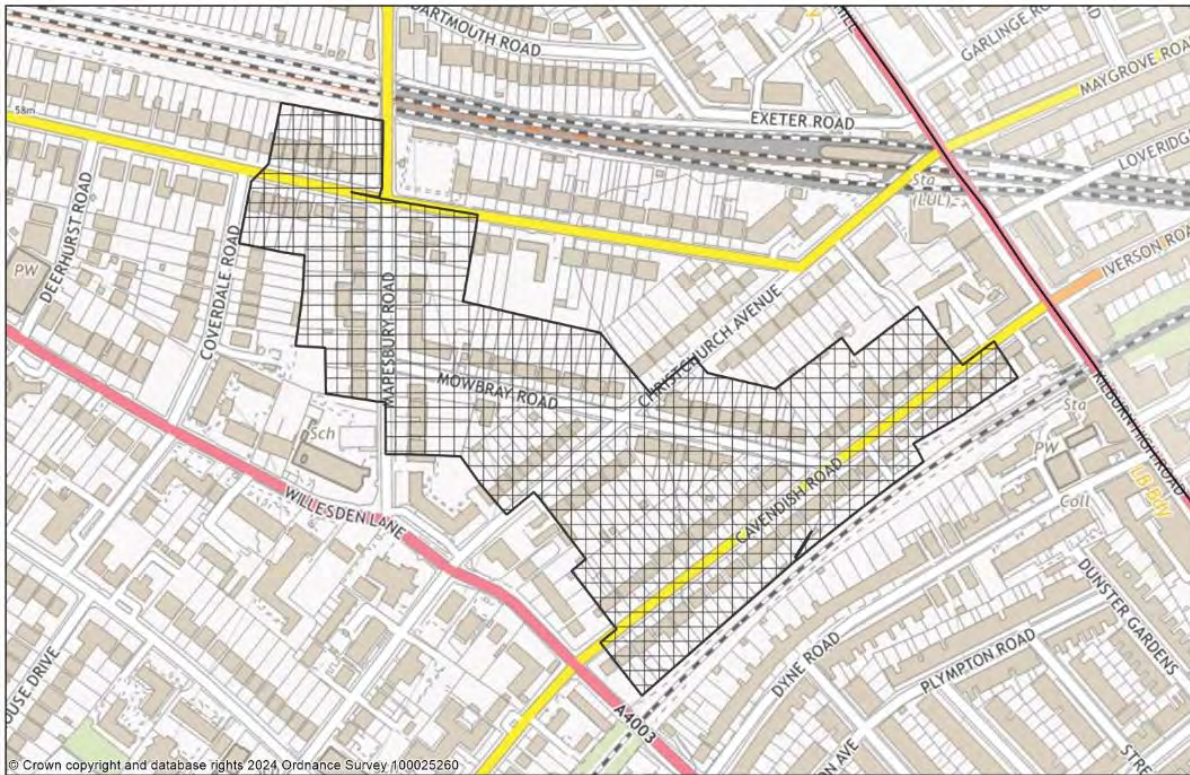
Mapesbury Conservation Area: areas considered for modification

(key: orange=existing; green=proposed extension; purple=area considered but dismissed)



1:7000 23 April 0 0.1 0.2 kilometres

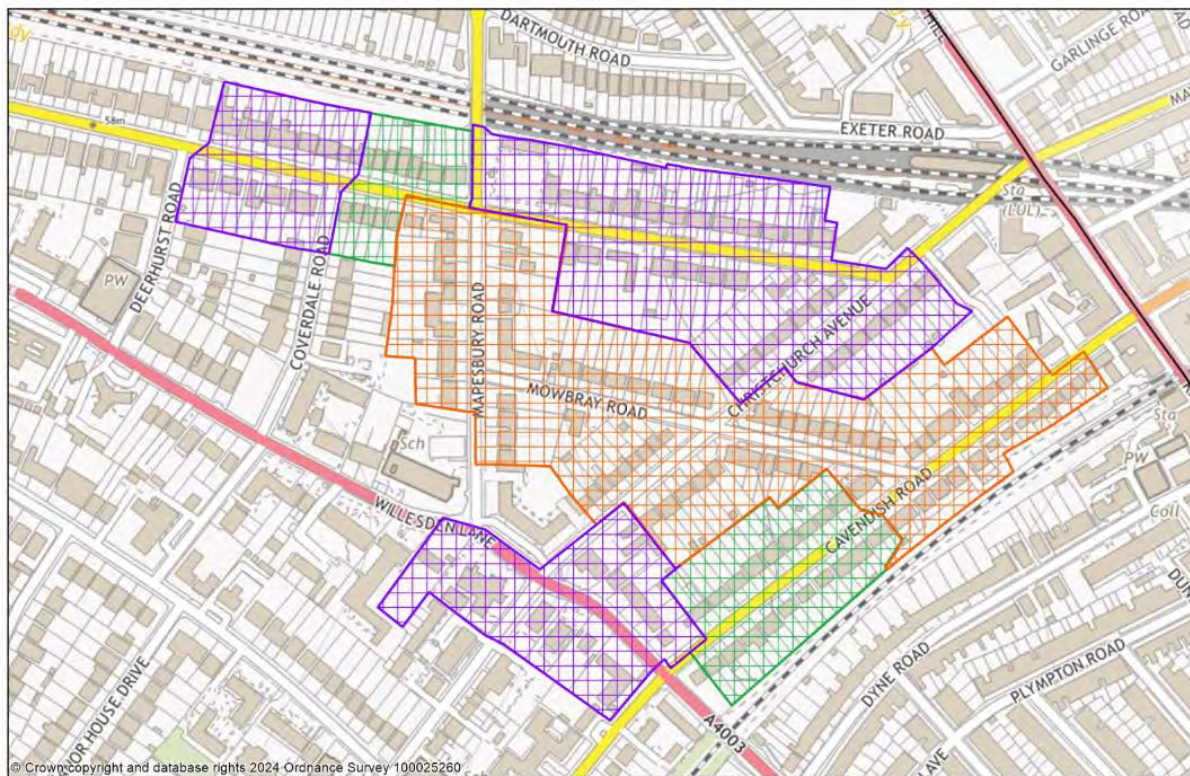
Brondesbury Conservation Area: new boundary map



1:4000 26 April 2024 0 0.05 0.1 kilometres

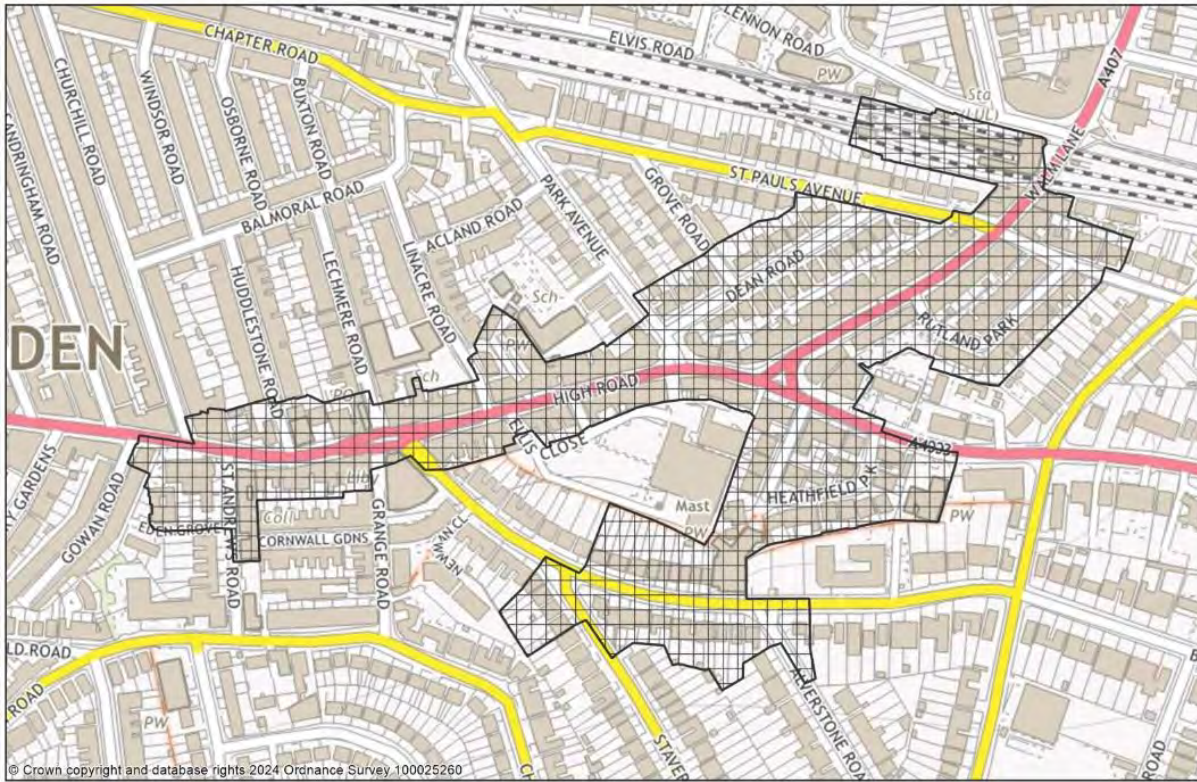
Brondesbury Conservation Area: areas considered for modification

(key: orange=existing; green=proposed extension; purple=area considered but dismissed)



1:4000 26 April 2024 0 0.05 0.1 kilometres

Willesden Green Conservation Area: new boundary map



© Crown copyright and database rights 2024 Ordnance Survey 100025260

1:4000

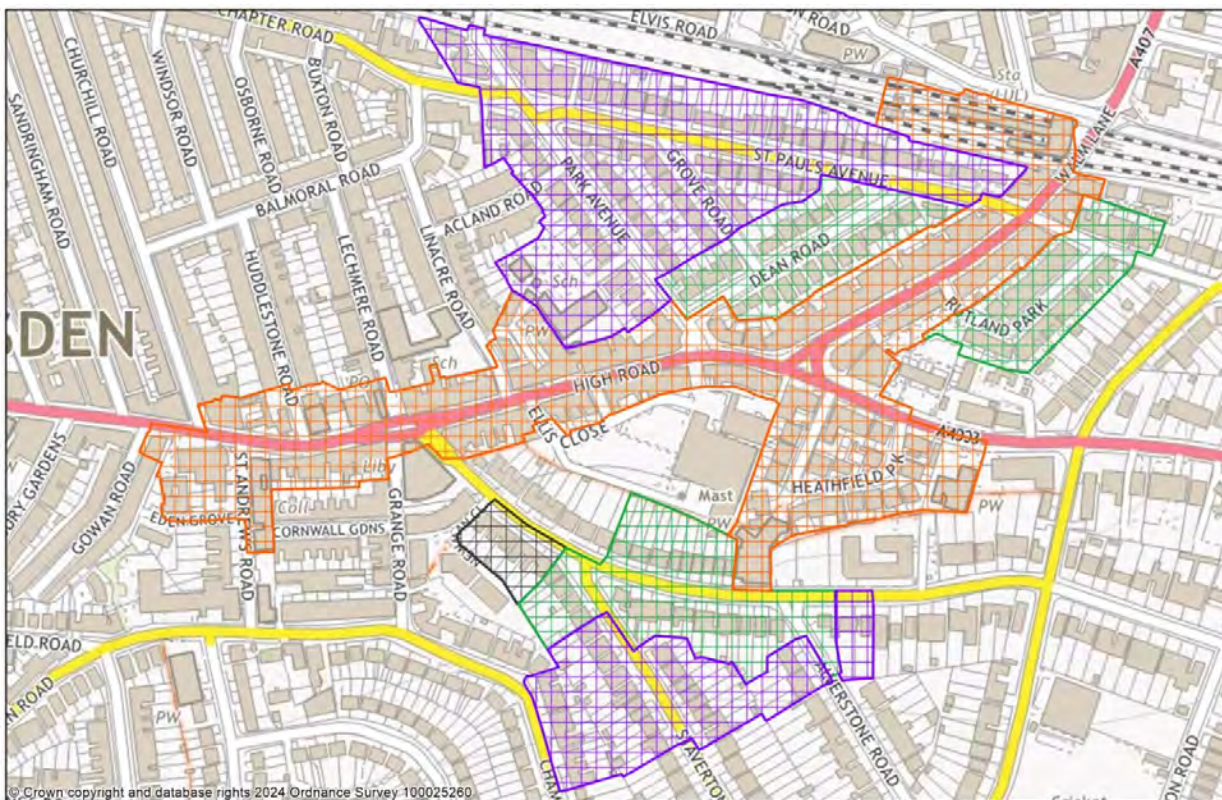
26 April 2024

0 0.05 0.1 kilometres



Willesden Green Conservation Area: areas considered for modification

(key: orange=existing; green=proposed extension; purple=area considered but dismissed; black=subject to additional consultation)



© Crown copyright and database rights 2024 Ordnance Survey 100025260

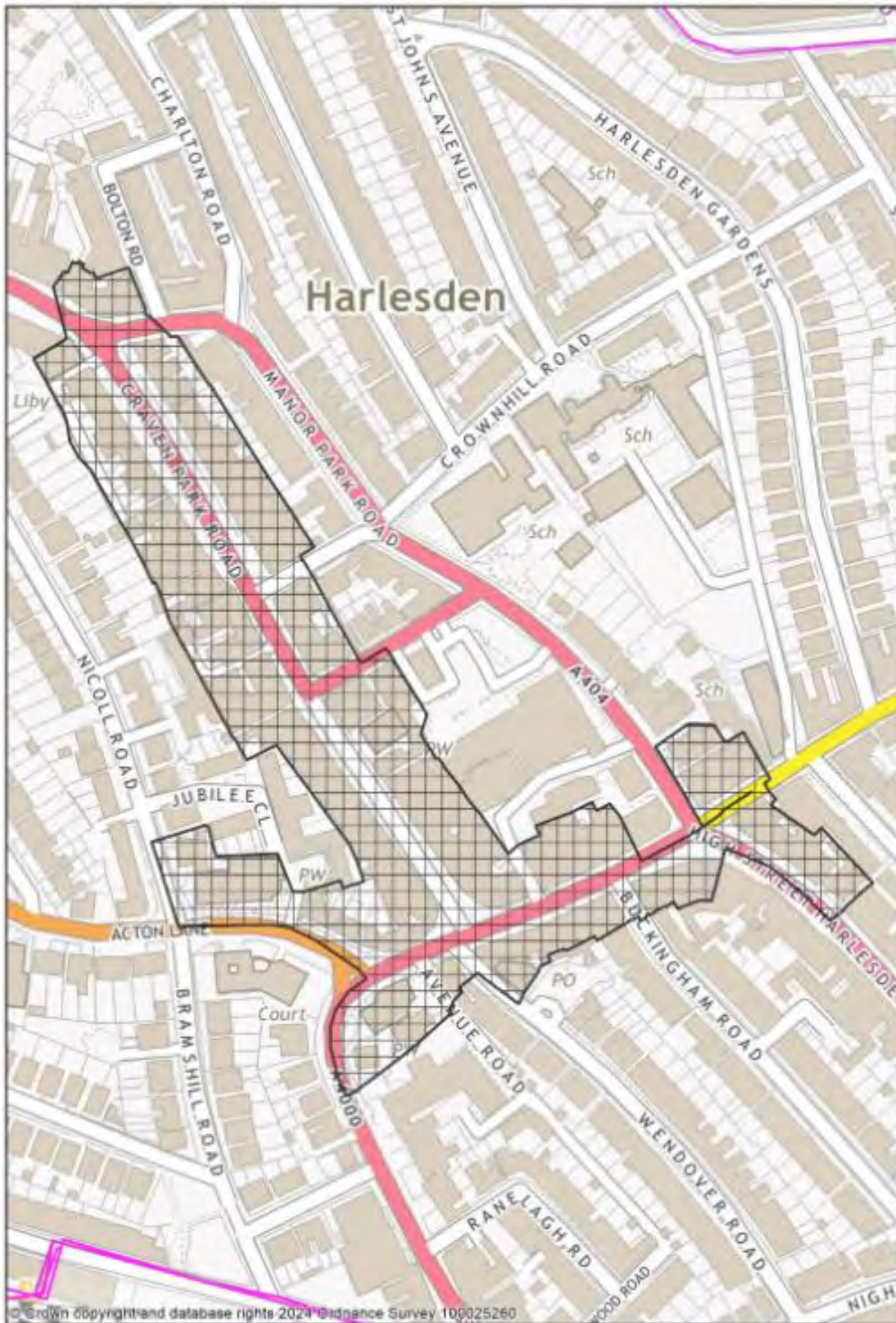
1:4000

08 May 2024

0 0.05 0.1 kilometres



Harlesden Conservation Area: proposed new boundary map



1:3000

0 0.025 0.05 kilometres



Harlesden Conservation Area: areas of extension

(key: orange=existing; green=proposed extension)

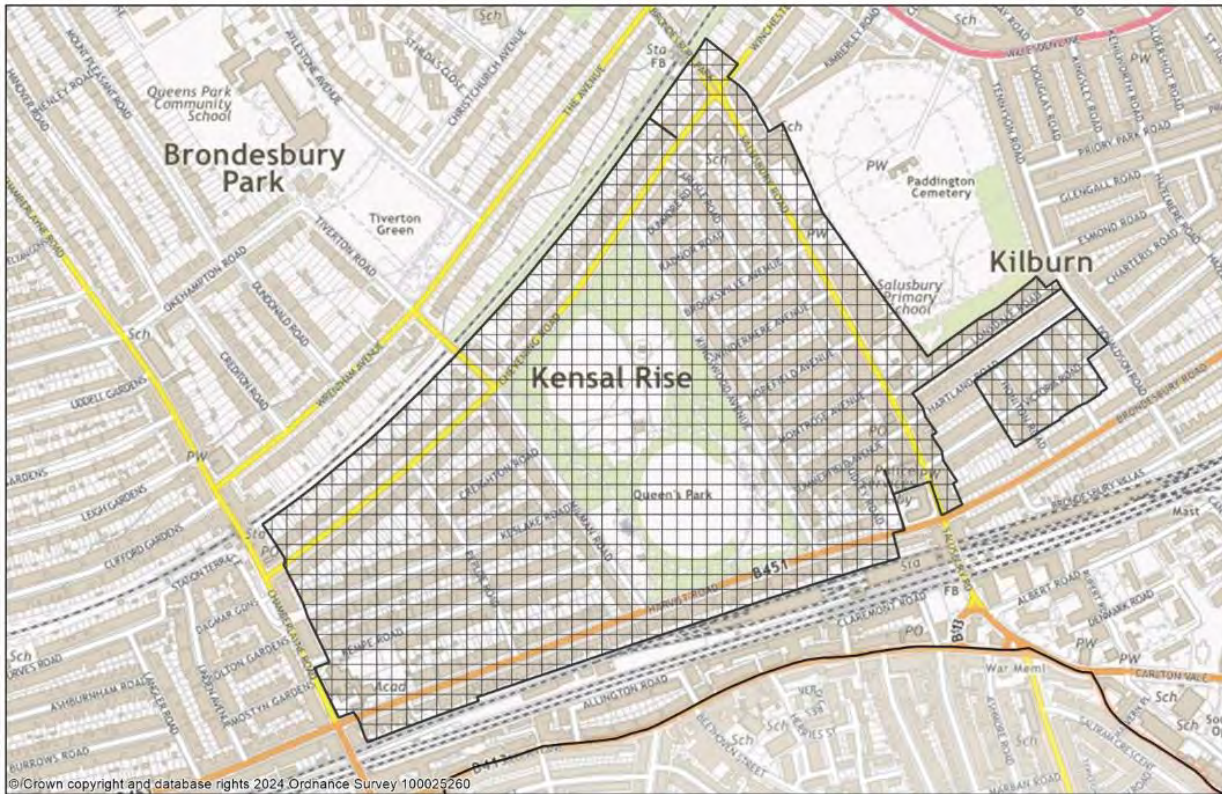


1:3000

0 0.025 0.05 kilometres



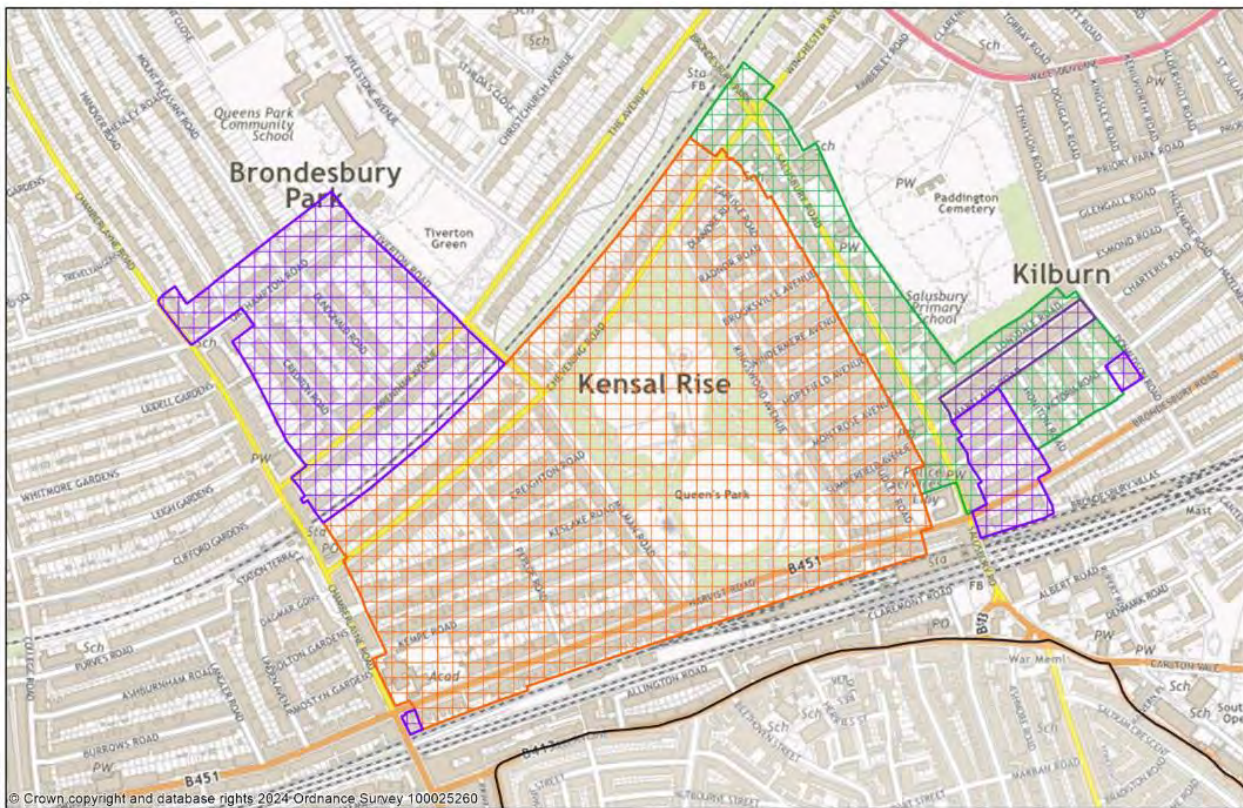
Queen's Park Conservation Area: new boundary map




1:7000 26 April 2024 0 0.1 0.2 kilometres 

Queen's Park Conservation Area: areas considered for modification

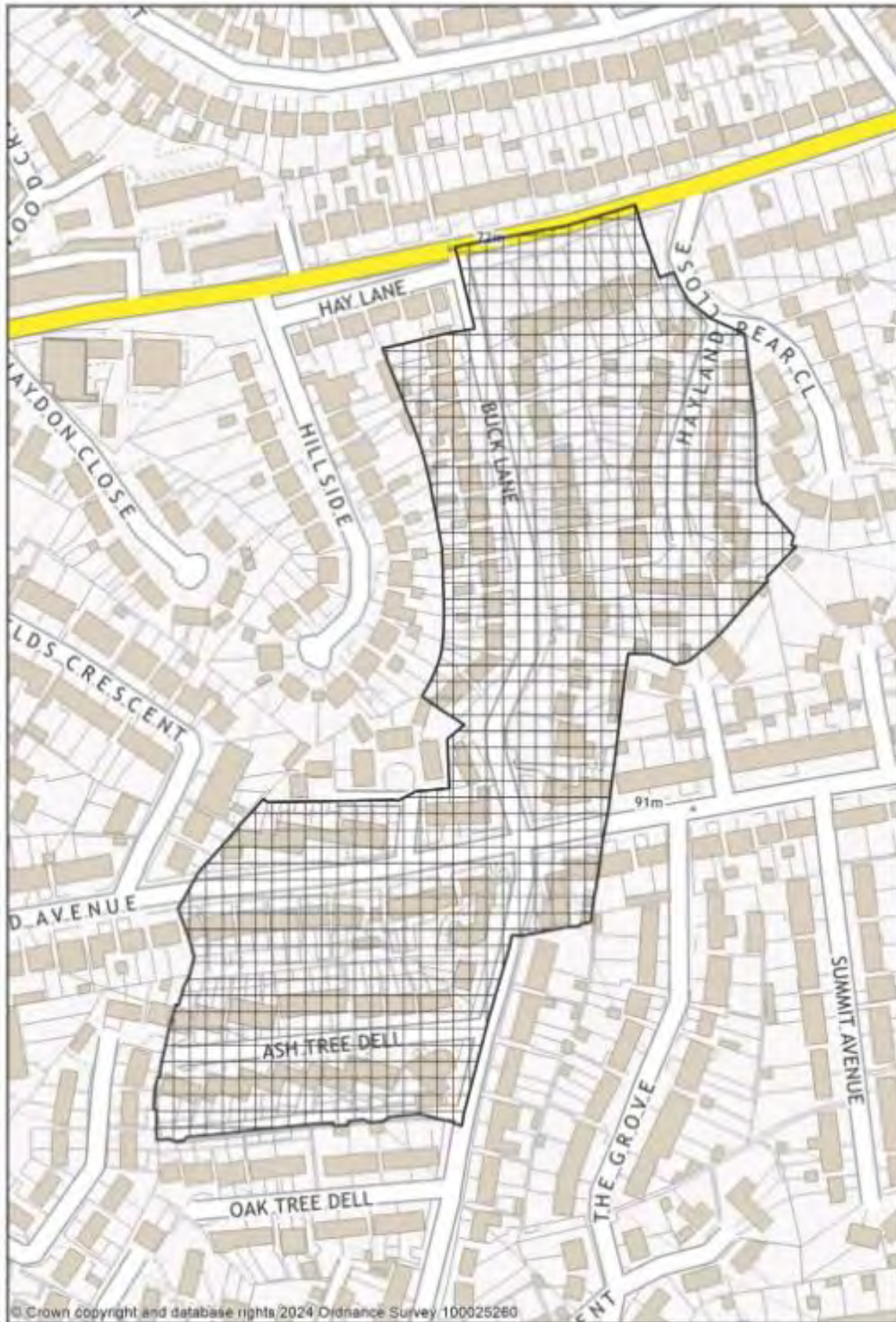
(key: orange=existing; green=proposed extension; purple=area considered but dismissed)



1:7500 07 May 2024 0 0.1 0.2 kilometres 

Appendix C: Conservation Area reductions

Buck Lane Conservation Area: proposed boundary map



© Crown copyright and database rights, 2024 Ordnance Survey 100025260

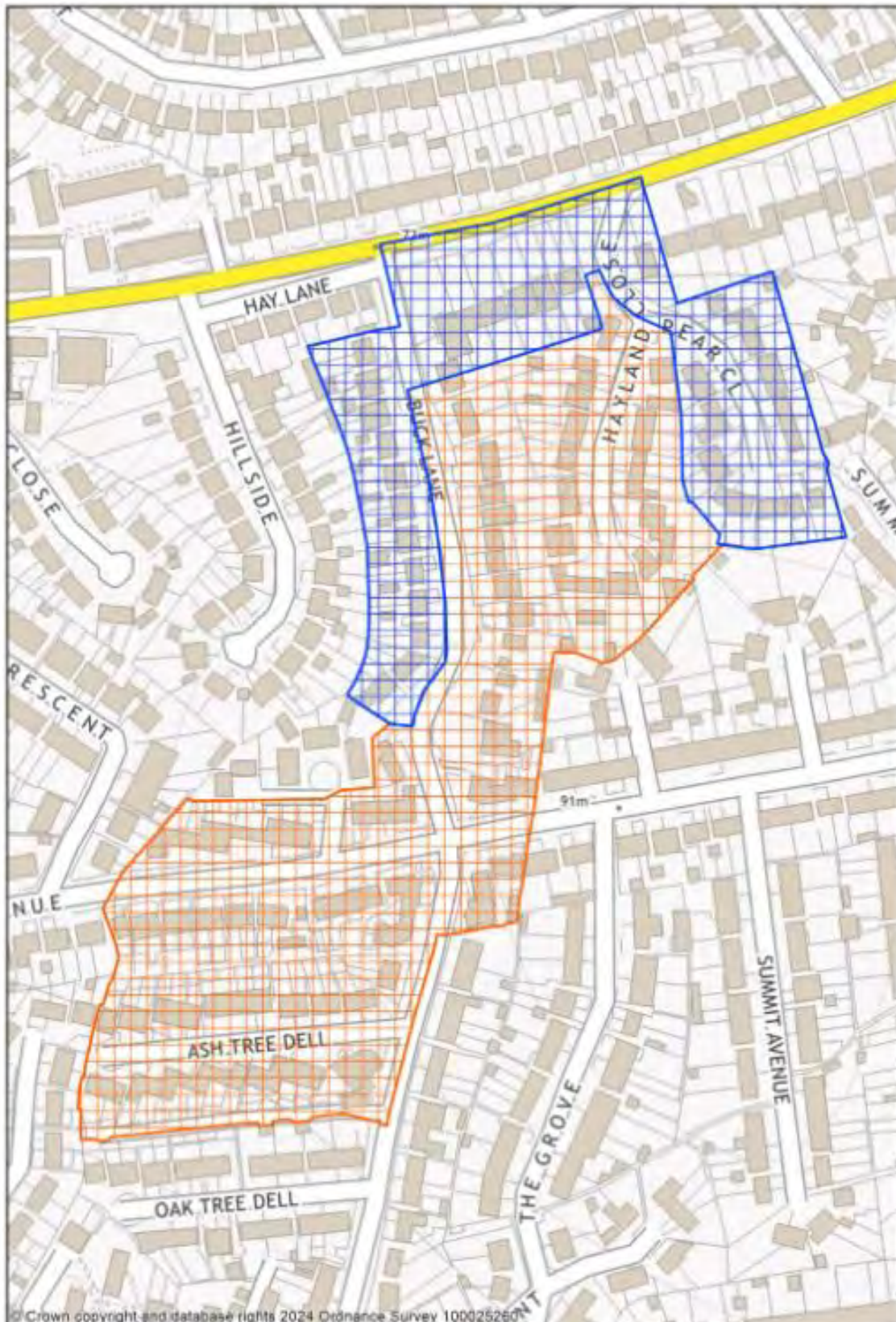
1:2500

0 0.025 0.05 kilometres



Buck Lane Conservation Area: areas considered for modification

(key: orange=existing; blue=considered for removal)



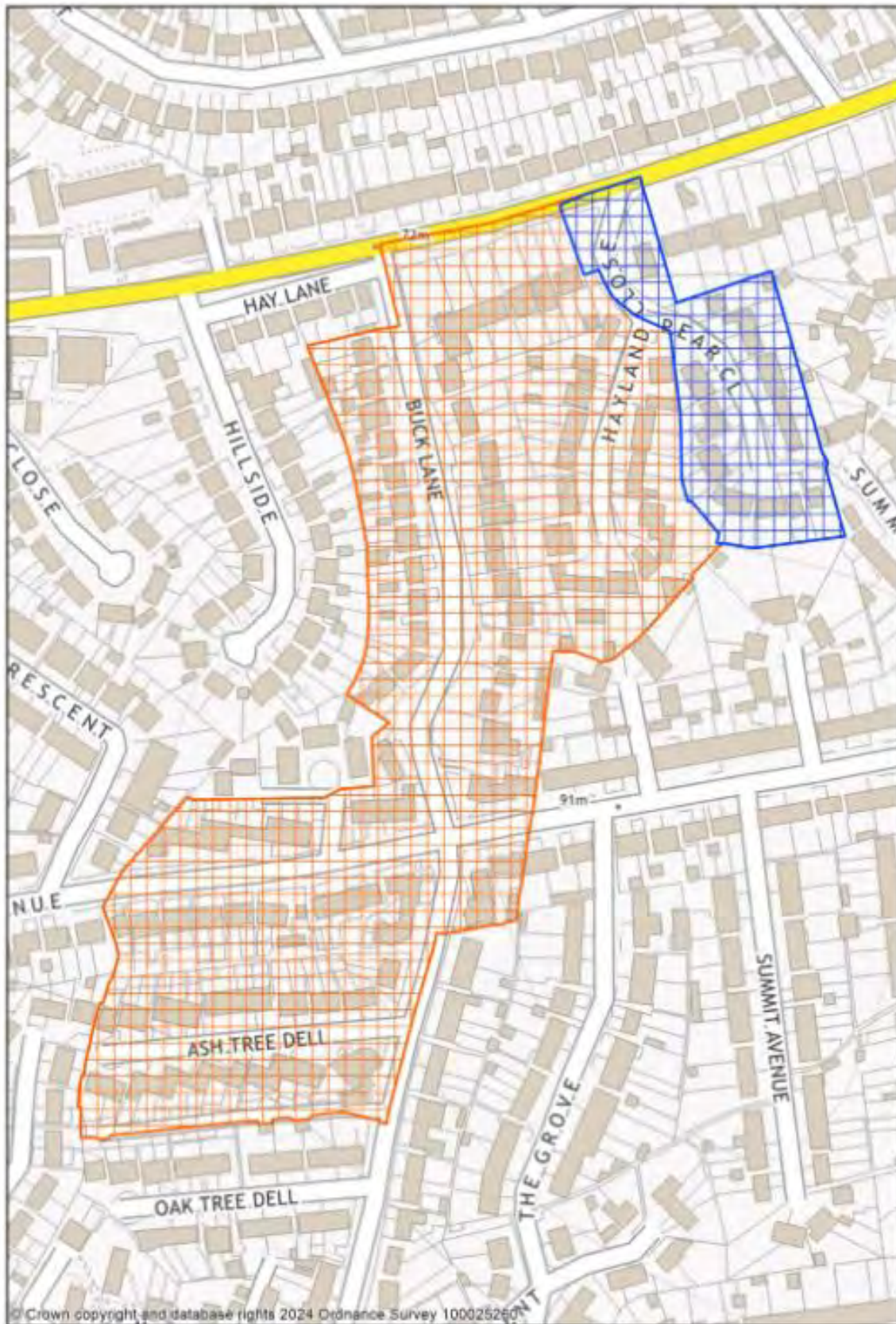
1:2500

0 0.025 0.05 kilometres



Buck Lane areas being taken forward for removal from conservation area

(key: orange=existing; blue=area to be removed)

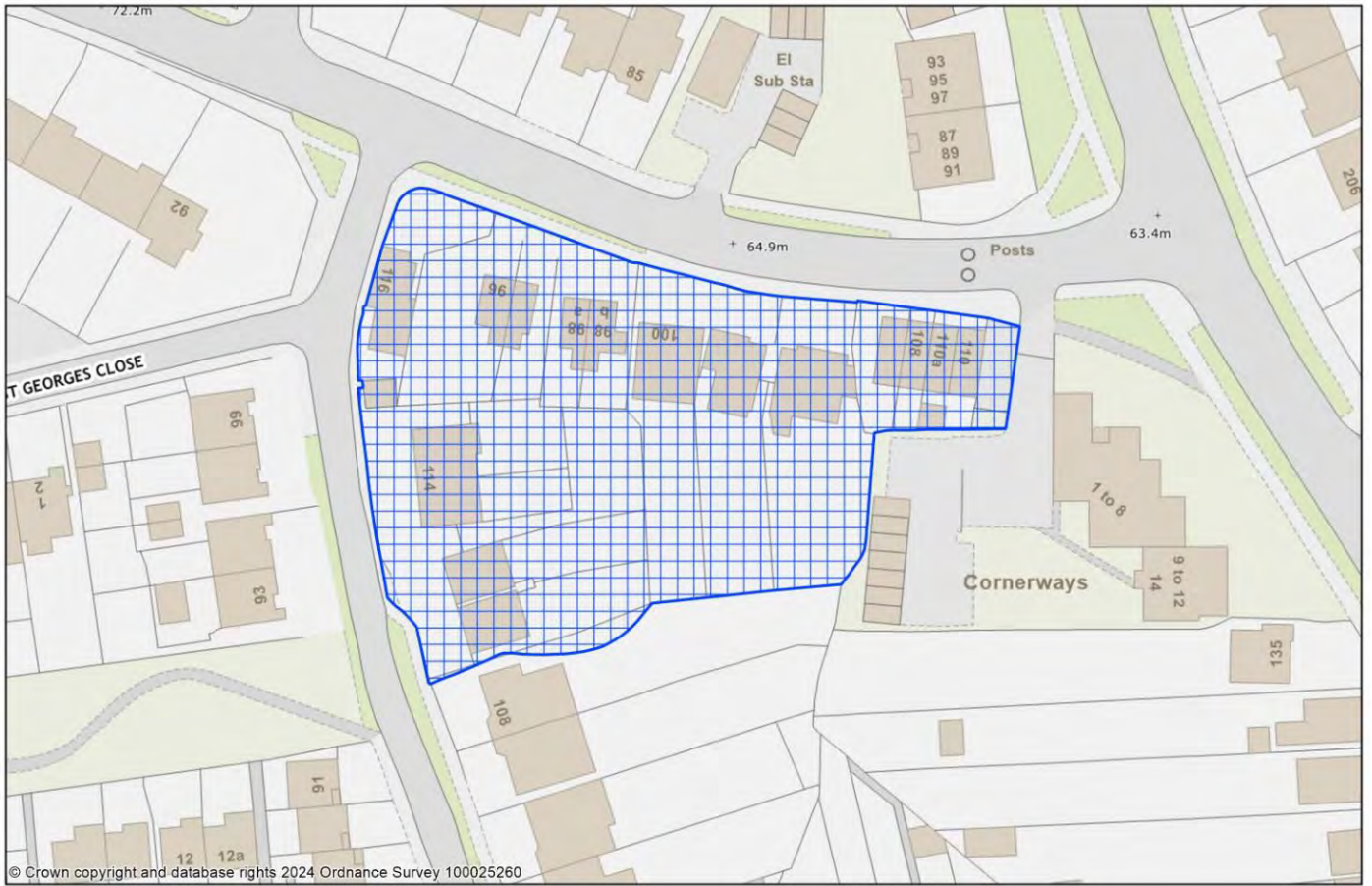


1:2500

0 0.025 0.05 kilometres



Sudbury Cottages Conservation Area: de-designation map



1:750

02 May
2024

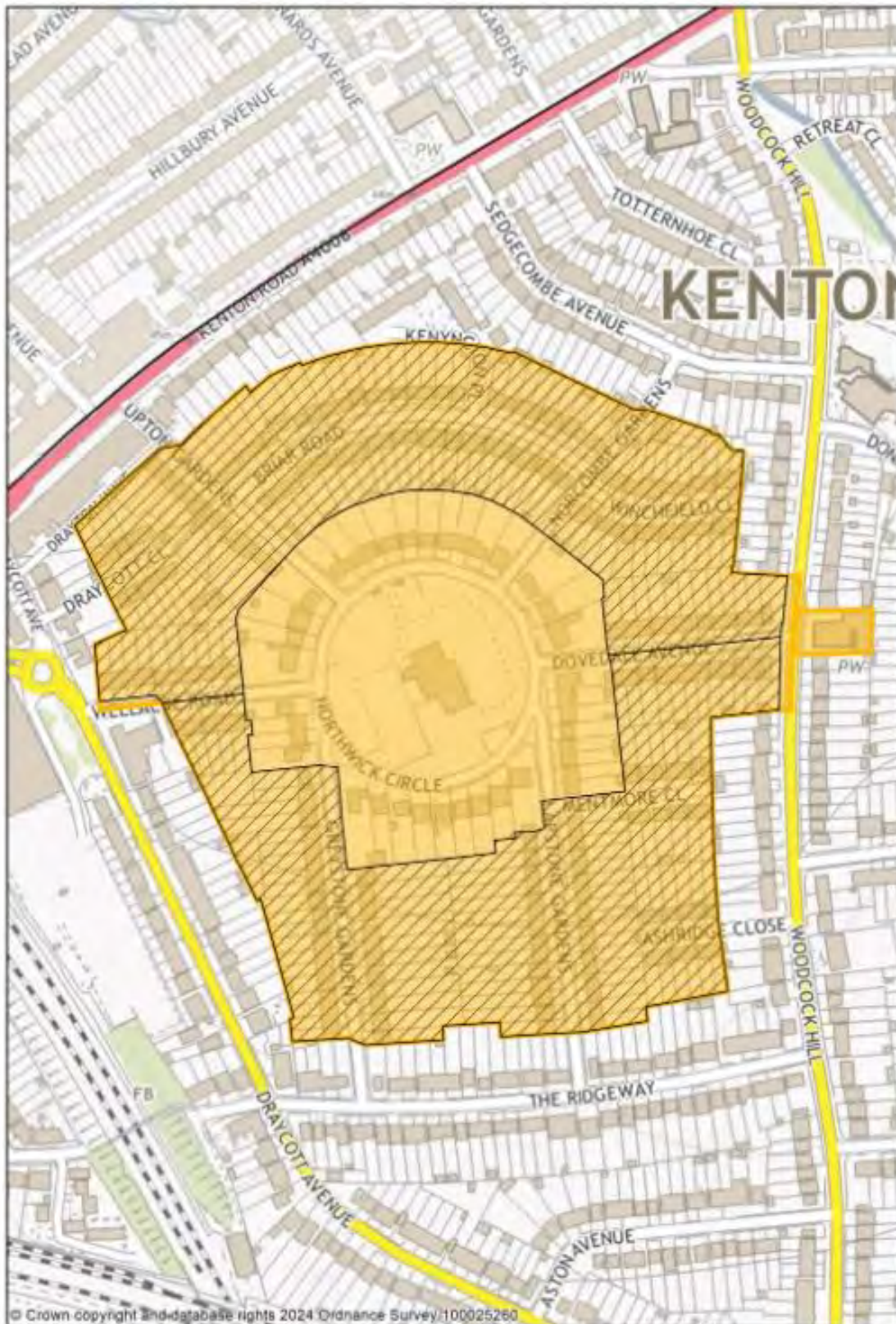
0 0.01 0.02 kilometres



Appendix D: Article 4 Direction Removals

Northwick Circle Conservation Area: areas where the Article 4 Direction will be relaxed
(key: orange=retained conservation area; black diagonals=area where the Article 4 Direction will be relaxed)

(NB: Black diagonals= is also the area that was subject to the consultation for de-designation)



1:4000

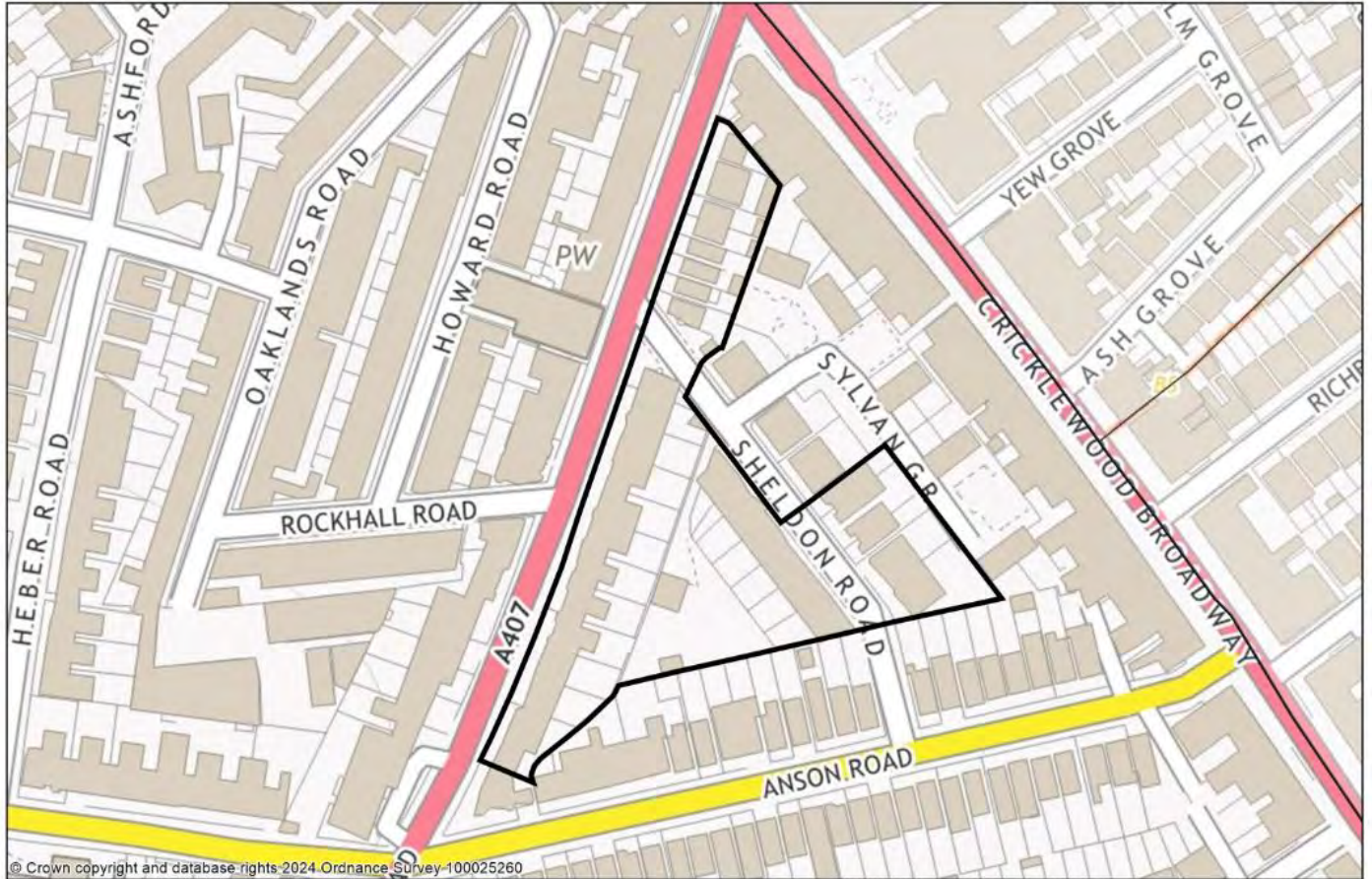
0 0.05 0.1 kilometres



Brent

Appendix E: New areas to be covered by Article 4 Directions

Mapesbury Conservation Area: proposed Article 4 Directions



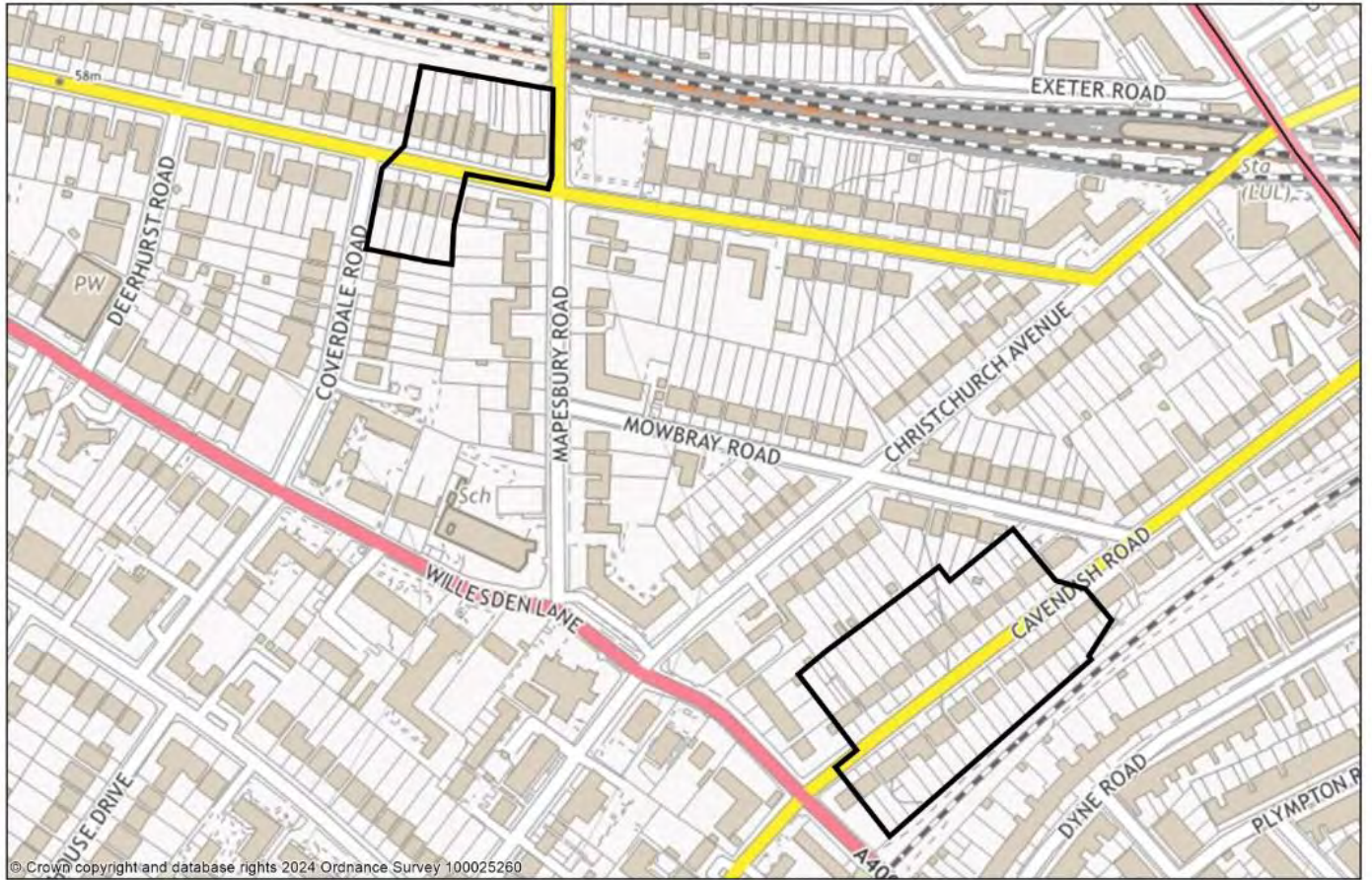
1:2000

26 April
2024

0 0.025 0.05 kilometres



Brondesbury Conservation Area: proposed Article 4 Directions



© Crown copyright and database rights 2024 Ordnance Survey 100025260

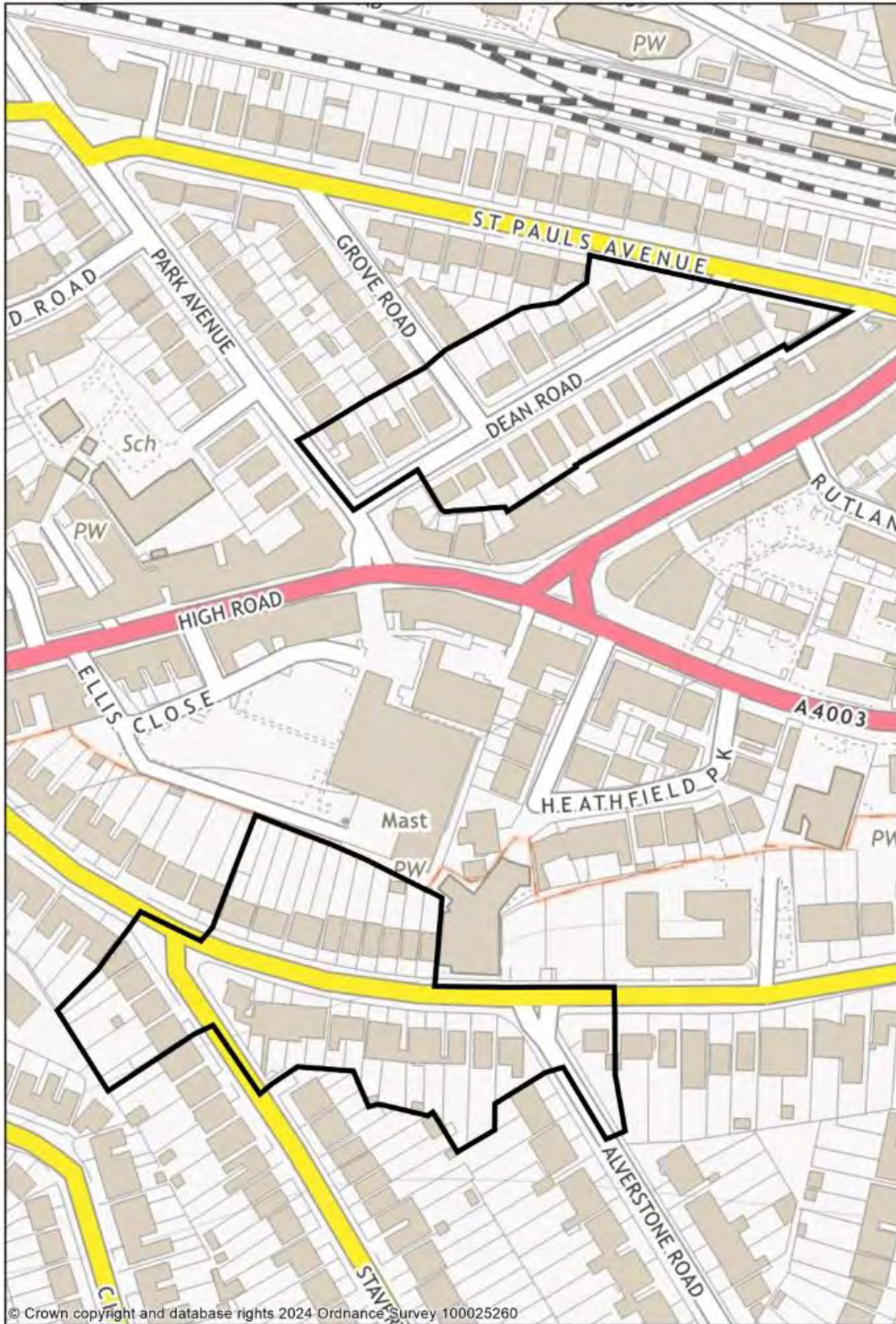
1:3500

26 April
2024

0 0.05 0.1 kilometres



Willesden Green Conservation Area: proposed Article 4 Directions

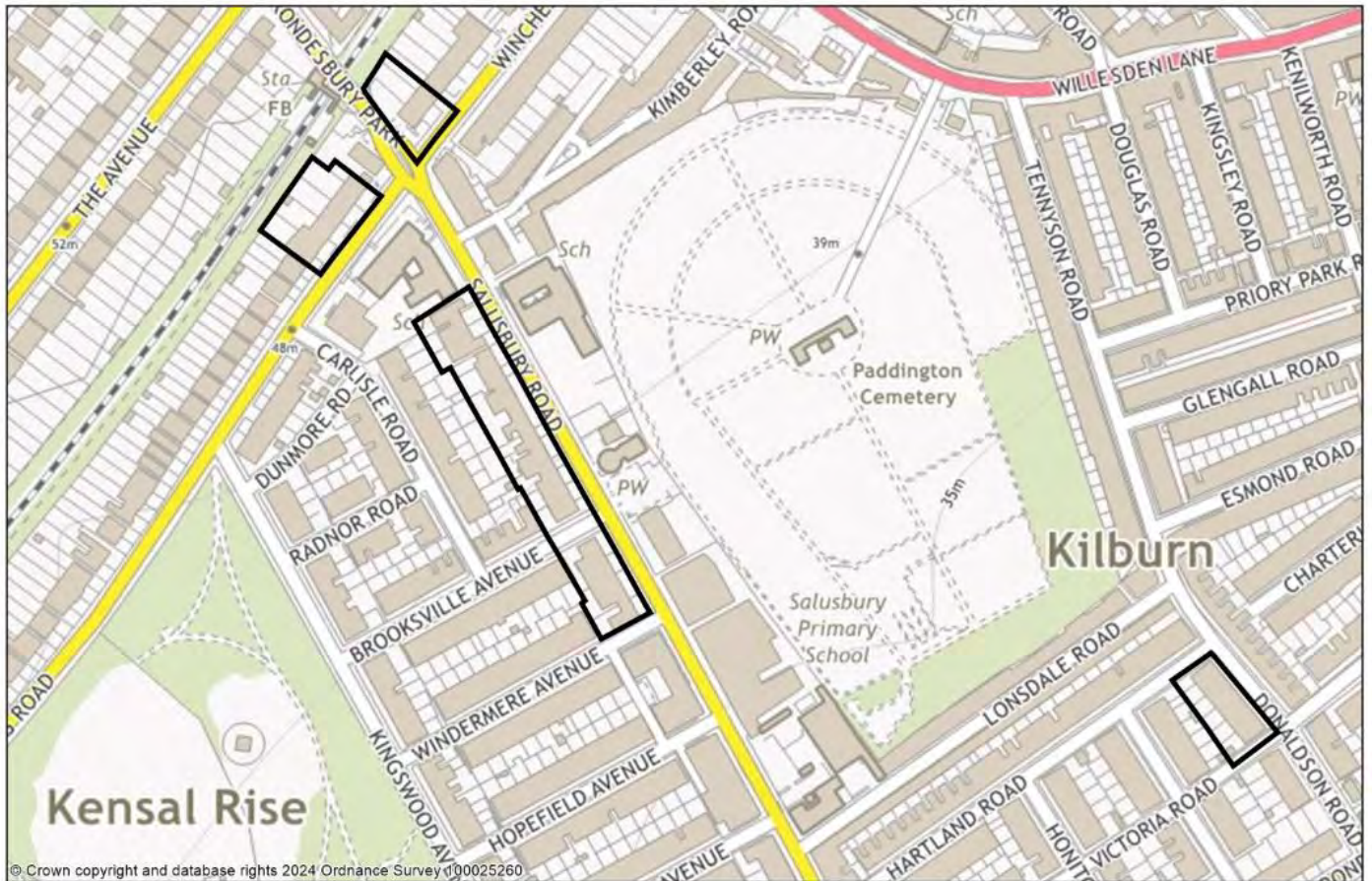


1:2500

0 0.0250.05 kilometres



Queen's Park Conservation Area: proposed Article 4 Directions



© Crown copyright and database rights 2024 Ordnance Survey 100025260

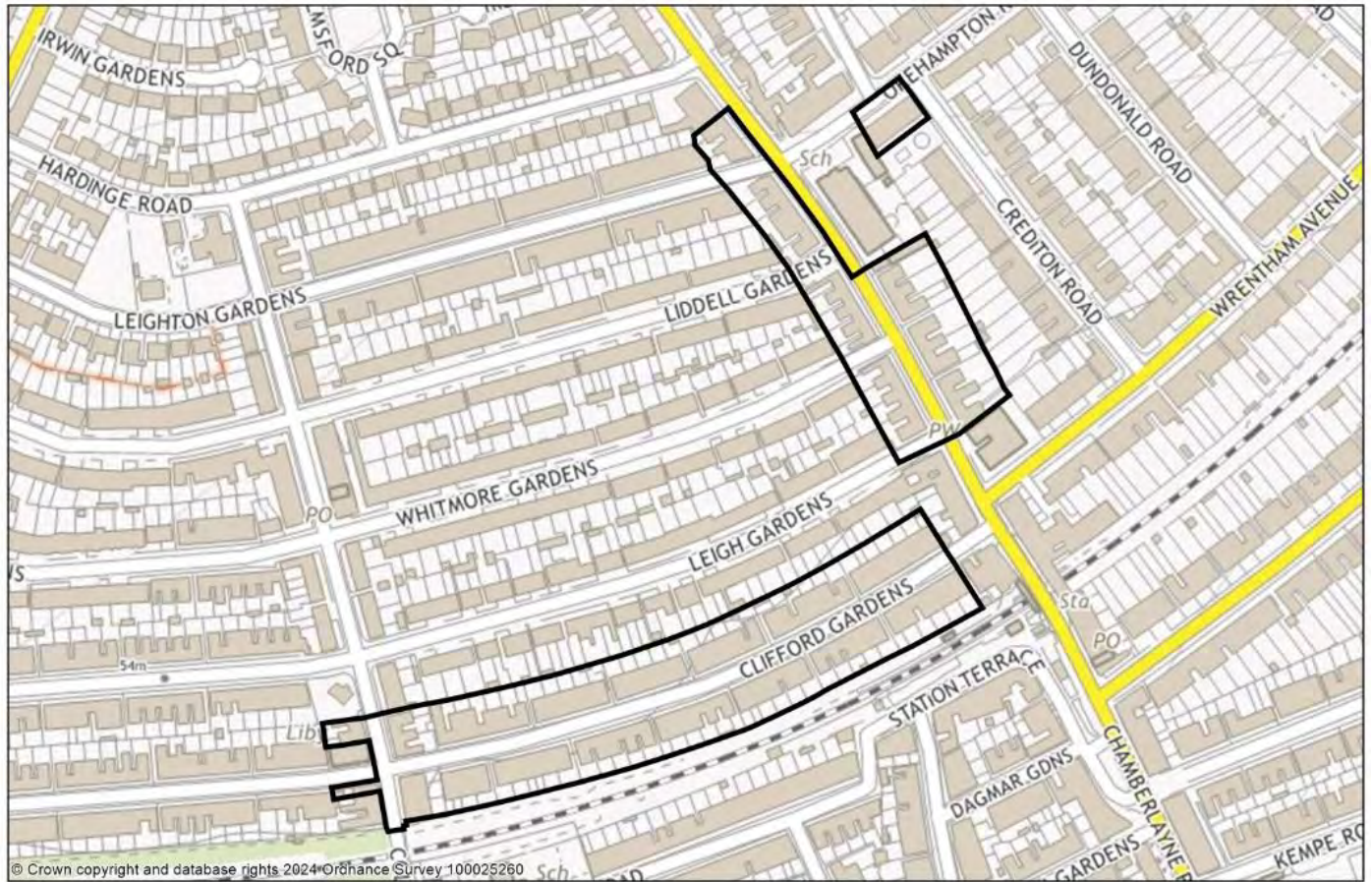
1:3500

26 April
2024

0 0.05 0.1 kilometres



Kensal Rise Conservation Area: proposed Article 4 Directions



1:3500

26 April
2024

0 0.05 0.1 kilometres

