






Appendix C – Priority locations in Brent

Area 1: Kilburn Area

Location	Address	Issue	Proposed Measures	Google Link and Real Time Pictures	Length of Measures	Priority widening
Bokor - TfL Bus stop	77 Kilburn High Road NW6 6HY	Multiple pinch points due to TfL bus stop, fruit and veg stall and post office queues	Pavement widening on the bus lane from Ladbrokes to the junction of Brondesbury Villas. Temp road closure of Brondesbury villas to accommodate fruit and veg stall/post office customers. Leave gap in barriers on KHR for exit/entrance bus passengers.	https://goo.gl/maps/VoKv5WDv4GYUFgzy7 	51 metres (including no access into Brondesbury Villas)	High
Fruit and veg stall/Post office	79 Kilburn High Road NW6 6HY Into Brondesbury Villas				Temp closure of Brondesbury Villas will also need signage on Junction with Hazelmere Road	High
TfL bus stop and Ranya grocery shops	147 Kilburn High Road NW6 7HW Into Priory Road	Multiple pinch points due to TfL bus stop, Ranya fruit and veg and Ranya fish shop	Pavement widening on Kilburn High Road from the junction of Glengall Road to the junction of Priory Park Road. Parking suspension of loading bays on Priory Road to accommodate queues for fruit and veg stall next to Halifax bank. Fence off bays with barriers	https://goo.gl/maps/FZJ8p62GF1wXkkfR7 	48 metres	High
Independent coffee shop and INCI food centre	2-4 Willesden Lane NW6 7SR	Congregation of customers outside	Parking suspension of loading bays to accommodate social distancing. Fencing off with barriers.	https://goo.gl/maps/T57zPnXEcKeSCJrF9 	22 metres	Medium
Tesco Express	21-23 Station Terrace NW10 5RP	The bus stop is causing a pinch point between customers queuing to get into Tesco and people waiting for the bus	Pavement widening on the bus stop, with bus entrance/exit gap	https://goo.gl/maps/abLewyjvg6GSpZ1x8 	23 metres	High

Location	Address	Issue	Proposed Measures	Google Link and Real Time Pictures	Length of Measures	Priority widening
Parade of shops at TfL bus stop	57-61 Chamberlayne Road NW10 3ND	The bus stop is causing a pinch point between people queuing for the bus and customers of the shops on the parade	Pavement widening on the bus stop and beyond, with bus entrance/exit gap, from the junction of Keslake Road to the Junction of Kempe Road	https://goo.gl/maps/G1bhfeHXu1dhZJwCA 	60 metres	High


Area 2: Neasden Town Centre

Location	Address	Issue	Proposed Measures	Google Link and Real Time Pictures	Length of Measures	Priority widening
Neasden Lane, outside Tesco	314 Neasden Lane, Neasden	This is a location that has become a regular meeting point for street drinkers who may not keep to social distancing rules despite the wider footways.	Physical distancing enforcement, signage reminding to keep 2m distance	https://www.google.com/maps/place/314+Neasden+Ln,+Neasden,+London+NW10+0AD/@51.5602183,-0.2556623,16z/data=!4m5!3m4!1s0x4876110911b0dcaf:0x6960b54ed6b7e80d!8m2!3d51.560215!4d-0.2512849	N/A	N/A
Neasden Lane, Outside Palace Amusements & Paddy Power	322-324 Neasden Lane, Neasden	This is a location that has become a regular meeting point for street drinkers who may not keep to social distancing rules despite the wider footways.	Physical distancing enforcement, signage reminding to keep 2m distance	https://www.google.com/maps/place/322+Neasden+Ln,+Neasden,+London/@51.5604321,-0.2537686,17z/data=!3m1!4b1!4m5!3m4!1s0x4876110916f01d43:0x80e7592f861ba207!8m2!3d51.5604288!4d-0.2515799	N/A	N/A
Neasden Subway (below North Circular Road)	Neasden Subway (below North Circular Road)	This is a location that has become a regular meeting point for street drinkers who may not keep to social distancing rules.	Physical distancing enforcement, signage reminding to keep 2m distance	https://www.google.com/maps/place/Subway/@51.5594438,-0.2535451,17z/data=!4m5!3m4!1s0x487611085810c095:0x93e40b09b7e940c6!8m2!3d51.5594256!4d-0.2495325	N/A	N/A


Area 3: Church End


Location	Address	Issue	Proposed Measures	Google Link and Real Time Pictures	Length of Measures	Priority widening
Church End o/s Shop4You and Chicken Delight	148-156 Church Road, Church End	Social Distancing likely to be an issue as youth gather here on a consistent basis	Physical distancing enforcement, signage reminding to keep 2m distance.	https://www.google.com/maps/place/148+Church+Rd,+Church+End+%26+Roundwood,+London+NW10+9NH/@51.5471322,-0.2508963,19z/data=!3m1!4b1!4m13!1m7!3m6!1s0x487611a4d8fdb313:0x5945da1883e0f95c!2s148+Church+Rd,+Church+End+%26+Roundwood,+London+NW10+9NH!3b1!8m2!3d51.5471314!4d-0.2503491!3m4!1s0x487611a4d8fdb313:0x5945da1883e0f95c!8m2!3d51.5471314!4d-0.2503491	N/A	N/A
						
Preston Gardens jct Church Road, Church End	187 Church road	Known location for street drinkers to congregate, likely to continue. In addition a fruit and vegetable stall has set up here recently which added to social distancing concerns.	Physical distancing enforcement, signage reminding to keep 2m distance. Licencing of goods on highway to be reviewed	https://www.google.com/maps/place/Church+Rd+%26+Preston+Gardens,+Willesden,+London+NW10+9EE/@51.5477382,-0.2492373,3a,75y,286.42h,72.79t/data=!3m6!1e1!3m4!1sZUuGveMulmM4rgbG0B05Fw!2e0!7i16384!8i8192!4m13!1m7!3m6!1s0x487611a51643929d:0x19ec230ee2521be7!2sChurch+Rd+%26+Preston+Gardens,+Willesden,+London+NW10+9EE!3b1!8m2!3d51.5477319!4d-0.2492143!3m4!1s0x487611a51643929d:0x19ec230ee2521be7!8m2!3d51.5477319!4d-0.2492143	N/A	N/A

Location	Address	Issue	Proposed Measures	Google Link and Real Time Pictures	Length of Measures	Priority widening
						
Church Road Car Park, Market Site, Church End		The market is not currently operating but once restrictions are lifted social distancing could become an issue as stalls are sometimes densely packed and customers might struggle to keep to social distancing rules.	Signage – might need to have queueing regulated and fewer stalls – could ask market operator to keep an eye on this and have fewer stalls. Extra barriers and controlled access. Physical distancing enforcement, signage reminding to keep 2m distance	https://www.google.co.uk/maps/@51.5484881,-0.2488929,45m/data=!3m1!1e3	N/A	N/A
210-214 Church Road o/s Afghan Islamic Cultural Centre	210-214 Church Road	The centre is currently closed but prayer times can get very busy, particularly Friday midday prayers when worshippers often are densely packed inside and queues forming outside on the footpath.	Footpath widening – but also a bus stop nearby. Parking bays outside units 210/212/214 – suspend.	 https://www.google.com/maps/place/210+Church+Rd,+Willesden,+London+NW10+9EP/@51.5482354,-0.2481229,3a,75y,151.24h,91.43t/data=!3m6!1e1!3m4!1s7raS1_ERiknpi9y_wB22uzq!2e0!7i16384!8i8192!4m5!3m4!1s0x487611a5655db18d:0x7c6878ef9aaa56ce!8m2!3d51.5481914!4d-0.2479634	3 units width – 20m	Medium




Location	Address	Issue	Proposed Measures	Google Link and Real Time Pictures	Length of Measures	Priority widening
170 Church Road, Bus Stop o/s Dylan's Bakery	170 Church Road,	Bakery customers and bus passengers are regularly queueing in close proximity.	Bus is an issue – layby nearby that could be used as an alternative bus stop. Two bus routes run along this section of Church Road, the 260 and the 266. On the day temporary bus stops could be located here for northbound services Southbound services could use this on street parking bay here	https://www.google.com/maps/place/Dylans/@51.5472567,-0.2501979,3a,75y,58.92h,73.29t/data=!3m6!1e1!3m4!1sHLG6ZU6jL1Y2LK NQRdV1IA!2e0!7i13312!8i6656!4m5!3m4!1s0x487611a527783573:0xb1cc210050f1262d!8m2!3d51.5471194!4d-0.2501579	N/A	
179 to 220 Church Road,	179 to 220 Church Road,	Footpaths along high street section of Church Road are very narrow. Men often congregating on these footpaths which can make social distancing for passers by challenging.	Footpath widening (parking bays to consider)	 https://www.google.com/maps/dir/220+Church+Road,+London/179+Church+Rd,+Church+End+%26+Roundwood,+London+NW10+9EE/@51.5479846,-0.2497102,18z/data=!4m14!4m13!1m5!1m1!1s0x487611a57b6743c1:0x8444be167a014a58!2m2!1d-0.2475926!2d51.5483374!1m5!1m1!1s0x487611a5187f9f1f:0xbf80ab6455e11d99!2m2!1d-0.2496391!2d51.5476083!3e2	30m	Medium

Area 4: Willesden Green -

Location	Address	Issue	Proposed Measures	Google Link and Real Time Pictures	Length of Measures	Priority widening
The bus stop immediately outside AP Foods to near the junction of Huddleston Road.	88 High Road, Willesden	Narrow footpath and bus stop	Pavement widening from the beginning of the bus stop to the end of the post office.	 https://www.google.com/maps/place/A+P+Food/@51.5471405,-0.2319485,17z/data=!3m1!4m5!3m4!1s0x487610521cf93133:0xb865cc88e3f52187!8m2!3d51.5471372!4d-0.2297545	40 metres	Medium
The junction of Lechmere Road and High Road, Willesden - where customers que to gain access to "The Post Office"	78 High Road, Willesden	Social distancing issues where customers queue to gain access to "The Post Office",	Physical distancing enforcement , signage reminding to keep 2m distance	 https://www.google.com/maps/place/Willesden+Post+office/@51.5472578,-0.231671,17z/data=!4m5!3m4!1s0x48761051f62bb25b:0x2e67c6eb056c52b8!8m2!3d51.547202!4d-0.229424	N/A	
At the bus stop outside "Apna Bazaar", - opposite the junction of Maybury Gardens.	134 High Road, Willesden	Narrow footpath?	Pavement widening around the bus stop. Physical distancing enforcement, signage reminding to keep 2m distance.	 https://www.google.com/maps/place/134+High+Rd,+Willesden,+London+	26 meters	High

Location	Address	Issue	Proposed Measures	Google Link and Real Time Pictures	Length of Measures	Priority widening
				NW10+2PJ/@51.5473875,-0.2352659,17z/data=!3m1!4m5!3m4!1s0x487610528dca242b:0x942b300dd9afa046!8m2!3d51.5473842!4d-0.2330719		
At the bus stop immediately outside "Willesden Food Centre", - almost opposite the junction of Churchmead Road.	264 High Road, Willesden	Narrow footpath	Pavement widening around the bus stop. Physical distancing enforcement , signage reminding to keep 2m distance	 https://www.google.com/maps/place/264+High+Rd,+Wood+Green,+London+N22+8JX/@51.6013664,-0.1138625,17z/data=!3m1!4m5!3m4!1s0x48761958d390779b:0xb31f5398d1f4dbfa!8m2!3d51.6013631!4d-0.1116685	37 meters	High
Immediately outside "Sainsbury's" supermarket, just off Poplars Avenue.	Sainsbury's Poplars Avenue	Social distancing	Physical distancing enforcement, signage reminding to keep 2m distance. Discuss with Sainsbury's as private land	 https://www.google.com/maps/place/Sainsbury's/@51.5468083,-0.2277608,17z/data=!3m1!4m5!3m4!1s0x4876105204c2bbb3:0x1a2744935ba69e92!8m2!3d51.546805!4d-0.2255671	N/A	N/A

Area 5: Harlesden Town Centre

Location	Address	Issue	Proposed Measures	Google Link and Real Time Pictures	Length of Measures	Priority widening
TfL Bus stop	68 Craven Park Road NW10	Pinch point due to bus stop	Pavement widening around the bus stop. Physical distancing enforcement, signage reminding to keep 2m distance.	https://goo.gl/maps/cGj6XZNf5HZBaLTp6 	60 metres	High
Parade of shops	16-20 High Street Harlesden NW10	Small pavements not suitable for social distancing	Suspend parking bays Physical distancing enforcement, signage reminding to keep 2m distance.	https://goo.gl/maps/41PvJMcsvmrwwnFG6 	44 metres and 4 parking bays	High
TfL Bus stop	38 High Street Harlesden	Pinch point due to bus stop	Pavement widening around the bus stop. Messaging.	https://goo.gl/maps/cz96Q3cG1vog2S1r8 	50 metres	High

Location	Address	Issue	Proposed Measures	Google Link and Real Time Pictures	Length of Measures	Priority widening
TfL Bus stop	18 Park Parade	pinch point due to TfL bus stop	Pavement widening around the bus stop Messaging	https://goo.gl/maps/YpiGmEzZ5h5G7L5V7 	26 meters	High
TfL Bus stop	54 Manor Park Road		Pavement widening around bus stop. Messaging.	https://goo.gl/maps/rWWBhdaMHj4AiNAx5 	35 metres	medium
Shops	88-92 High Street	Shop traders' customers shop from the forecourt	Pavement widening to accommodate social distancing. Messaging.	https://goo.gl/maps/nvEsopzMysNd3efC7 	50 metres	High

Area 6: Sudbury

Area 7 Preston

Area 8 Alperton

Area 9 Tokyngton

Location	Address	Issue	Proposed Measures	Google Link and Real Time Pictures	Length of Measures	Priority widening
Sudbury PROW that extends from The Swan P.H past Perkin Close and Sudbury Crescent towards Fishers Way	N/A	Various groups of people loitering and drinking.	Physical distancing and dispersal enforcement, signage reminding to keep 2m distance	N/A	N/A	N/A
Sudbury Playing field to the north of Compton Avenue where it adjoins Vale Farm Sports Centre	N/A	Known as an area for groups engaged primarily in anti-social activity. The car park in the vicinity can also be included.	Physical distancing and dispersal enforcement, signage reminding to keep 2m distance	N/A	N/A	
Sudbury The playing field car park accessed via Sudbury Avenue	N/A	Frequented by various groups and known for drug dealing and loitering.	Physical distancing and dispersal enforcement, signage reminding to keep 2m distance	N/A	N/A	
Preston Tenterden Sports Ground	N/A	Groups are congregating at the weekends.	Physical distancing and dispersal enforcement, signage reminding to keep 2m distance	N/A	N/A	
Preston The fields adjacent to Pellatt Road that turns off Preston Road.	N/A	Groups congregating	Physical distancing and dispersal enforcement, signage reminding to keep 2m distance	N/A	N/A	

Location	Address	Issue	Proposed Measures	Google Link and Real Time Pictures	Length of Measures	Priority widening
Preston Hirst Crescent Estate	N/A	Large groups: drinking, ball games and ASB	Physical distancing and dispersal enforcement, signage reminding to keep 2m distance	N/A	N/A	
Preston Preston Park	N/A	Groups / gangs loitering.	Physical distancing and dispersal enforcement, signage reminding to keep 2m distance	N/A	N/A	
Preston Clarendon Gardens Estate	N/A	Large groups of males loitering.	Physical distancing and dispersal enforcement, signage reminding to keep 2m distance	N/A	N/A	
Alperton Heather Park Open Space	N/A	Groups / gangs loitering.	Physical distancing and dispersal enforcement, signage reminding to keep 2m distance	N/A	N/A	
Alperton Heather Park Drive particularly in the corner opposite No.140	N/A	Groups loitering	Physical distancing and dispersal enforcement, signage reminding to keep 2m distance	N/A	N/A	
Alperton Lyon Park Avenue behind Jaws fish and chip shop.	N/A	Groups, drinking and prostitution.	Physical distancing and dispersal enforcement, signage reminding to keep 2m distance	N/A	N/A	
Alperton The service roads that encompass The Grange / Kenmere Gardens / Highcroft Avenue.	N/A	Always groups of males.	Physical distancing and dispersal enforcement, signage reminding to keep 2m distance	N/A	N/A	

Location	Address	Issue	Proposed Measures	Google Link and Real Time Pictures	Length of Measures	Priority widening
Alperton Mount Pleasant Open Space/Mount Pleasant.	N/A	Always groups in the evenings and at weekends.	Physical distancing and dispersal enforcement, signage reminding to keep 2m distance	N/A	N/A	
Alperton Carlton Avenue junction with Longley Avenue towards Grand Union Walk.	N/A	Groups loitering.	Physical distancing and dispersal enforcement, signage reminding to keep 2m distance	N/A	N/A	
Alperton Longley Avenue junction with Queensbury Road.	N/A	Groups loitering.	Physical distancing and dispersal enforcement, signage reminding to keep 2m distance	N/A	N/A	
Alperton Abbey Open Space between Abbey Avenue and Longley Avenue.	N/A	Evening and weekend groups loitering.	Physical distancing and dispersal enforcement, signage reminding to keep 2m distance	N/A	N/A	
Tokyngton Monks Park	N/A	Always groups at evening and weekends.	Physical distancing and dispersal enforcement, signage reminding to keep 2m distance	N/A	N/A	
Tokyngton The service road behind the shopping parade from the NCR to Monks Park	N/A	Always affected by groups, drinking, and drugs related.	Physical distancing and dispersal enforcement, signage reminding to keep 2m distance	N/A	N/A	

Location	Address	Issue	Proposed Measures	Google Link and Real Time Pictures	Length of Measures	Priority widening
Outside Donald's	Mc 482-484 High Rd, Wembley HA9 7BH	Crash barrier which narrows the pavement	Footway widening - we would have to look at taking the barrier out plus widen pavement with temp barriers on road	https://goo.gl/maps/MAS15GZNuLwfFeFF9	30 metres	Medium (McD not open yet)
TfL bus stop Outside Primark and surrounding area	453 High Road Wembley	Bus stop creating a pinch point between shoppers and people queuing for the bus	Widen the pavement around the bus stop to start. Predicted issues around the Santander and NatWest Bank.	https://goo.gl/maps/nwqwPnyL32j7RQ5P7	80 metres	Medium (shops not open yet)
Pedestrian crossings on Wembley High Road	Various	Busy	Physical distancing and dispersal enforcement, signage reminding to keep 2m distance		N.A	Medium
Bus stop outside post office	200 Ealing Road	Bus stop creating a pinch point between customers post office and people queuing for the bus	Widen the pavement around the bus stop	https://goo.gl/maps/U6Bs3DGqyYThi6As8	30 metres	High