
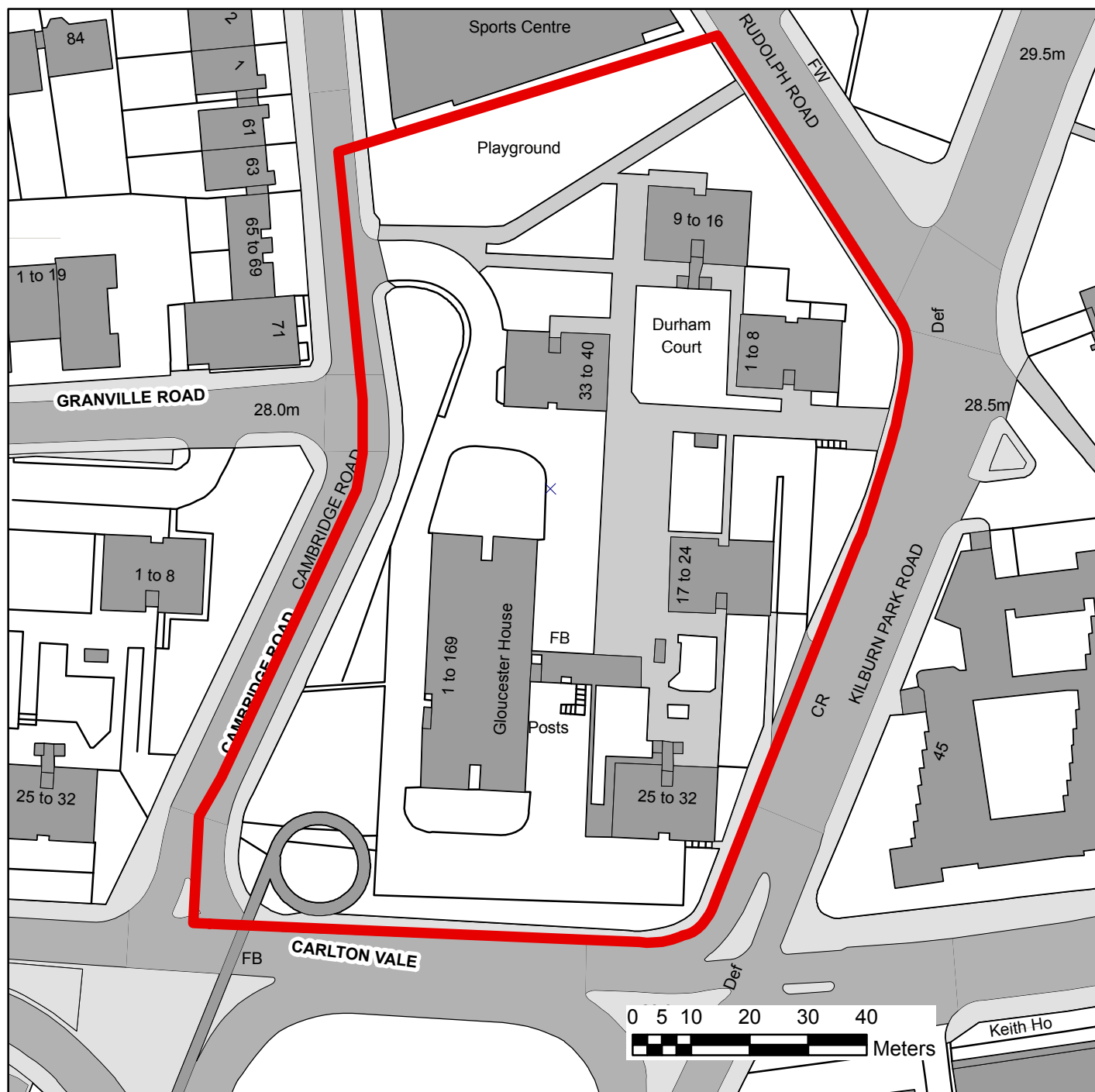


# EXECUTIVE COMMITTEE


## 1) th CWc VYf 2012

### PLAN A - Gloucester and Durham.



**Land shown heavily outlined red.**

**NORTH**



PSMA OS copyright statement  
 © Crown copyright and database rights 2012 Ordnance Survey 100025260  
 OS Open data copyright statement:  
 Contains Ordnance Survey data © Crown copyright and database right 2012