Appendix 1 – Profile Mapping

The following appendix provides a brief borough profile, maps outlining the allotments and food growing locations and location of waiting list applicants and a table providing detailed information on the 49 independent food growing schemes.

Brent is one of the most densely populated outer London boroughs with an average density of **61 persons per hectare**. The increasing number of homes and the high densities of new housing developments, especially in Wembley and South Kilburn mean that this rise in demand is likely to be exacerbated in the future as the population growth as outlined below. Brent is a place of contrasts. It is characterised by a sharp divide between the relative affluence of the northern wards and high levels of social and economic deprivation in areas south of the North Circular Road. Although there are also pockets of deprivation in the Northern wards that should not be overlooked, the north of the borough is generally sub-urban in character with an older population whilst the south experiences many of the challenges faced by inner city communities.

The population for the London Borough of Brent was 263,500 in the 2001 Census. The 2011 Census population estimate for Brent equates to 311,200. The population between 2001 and 2011 has therefore changed significantly and represents a percentage increase of around 18 per cent.

In terms of gender breakdown, the 2001 Census shows that the number of males in Brent was 127,800 and the number of females was 135,700. The 2011 results show an increase in the number of males to 156,500 and the number of females to 154,800.

The 2011 Census shows that there were 110,300 households in Brent with at least one resident.

A detailed borough profile is available at http://www.brent.gov.uk/evidencebase.nsf/Pages/LBB-2 and http://www.brent.gov.uk/directorate.nsf/pages/lbb-561

The maps provided in the document are:

- **Map 1: Population Density with Allotments and Food Growing Site locations**
- **Map 2: Allotments and Food Growing Site locations**
- **Map 3: Waiting List applicants and proximity to allotment sites**

Map 1: Population Density with Allotments and Food Growing Site locations

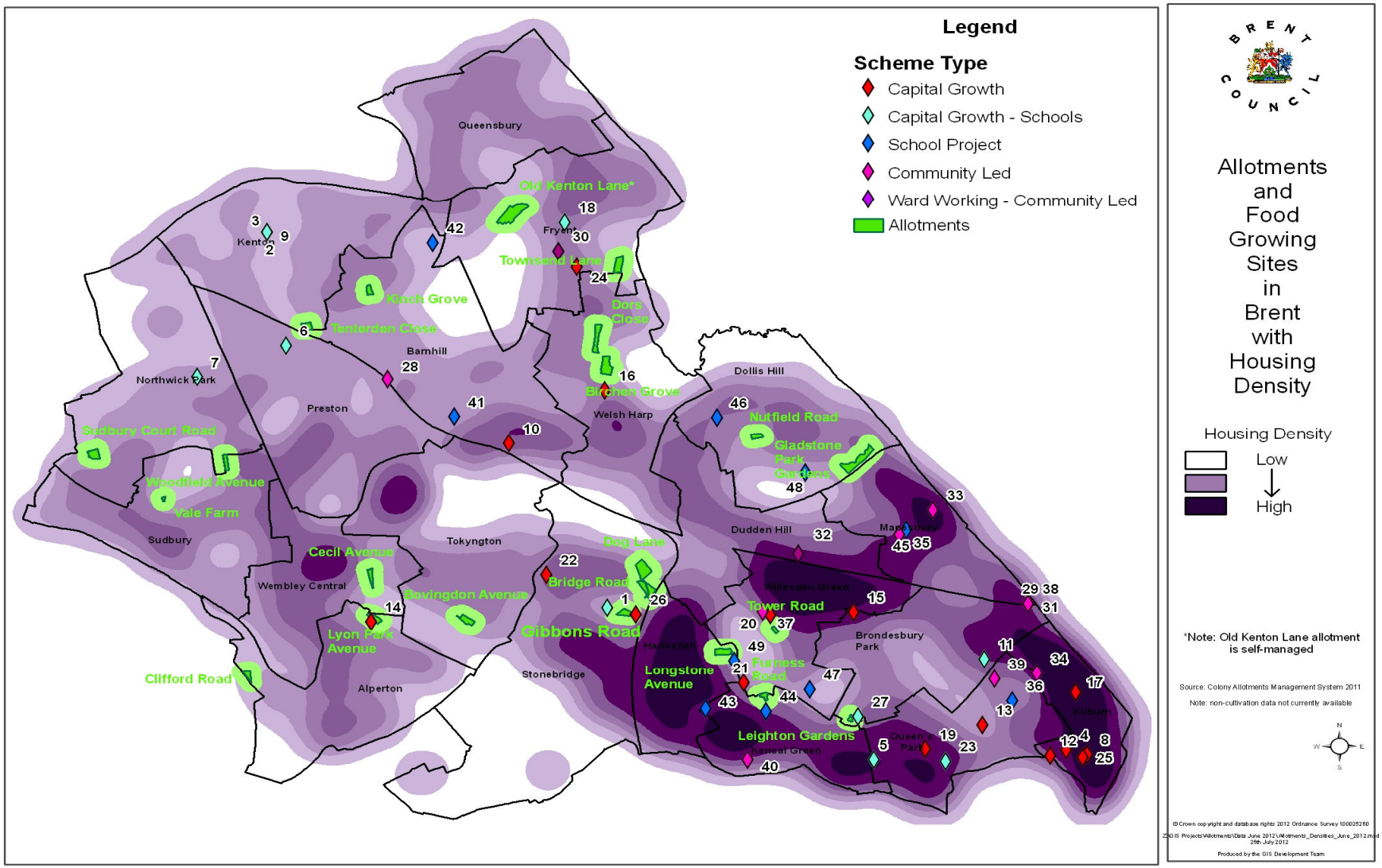

Map 2: Allotments and Food Growing Site locations

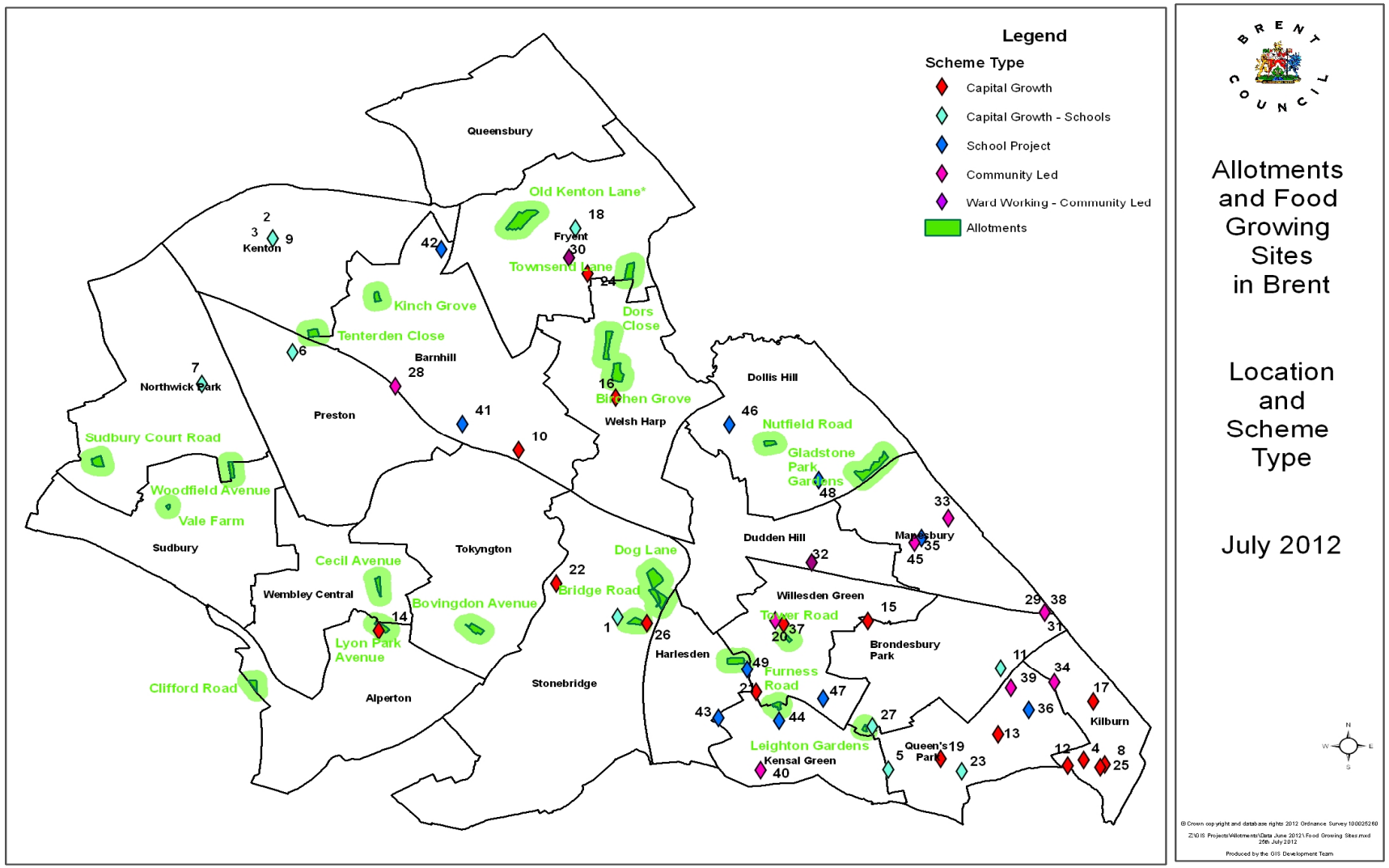

Table 1: Independent Food Growing Spaces in Brent

Note: This is not a definitive list and will be updated annually.

No.	Project Name	Project Type	Address	Postcode
1	The Swaminarayan School	Capital Growth-Schools	260 Brentfield Road, Neasden	NW10 8HE
2	Eco Garden - St Gregory's Catholic Science College	Capital Growth-Schools	Donnington Road, Brent	HA3 0NB
3	Grange Growth-ABI Associates with Elders Voice	Capital Growth	The Grange, Neasden Lane	HA3 0NB
4	Ok Club - Christian Holt House	Capital Growth	45 Denmark Road,	NW6 5BP
5	Embankment Vegetable Garden - Princess Frederica CE VA Primary School	Capital Growth-Schools	College Road, London	NW10 5TP
6	The New Lunch Garden- Preston Park Primary School	Capital Growth-Schools	College Road, Wembley	HA9 8RJ
7	Grow Galore-Byron Court Primary School	Capital Growth-Schools	Spencer Road Wembley Middlesex, Brent,	HA0 3SF
8	Granville Greens– Brent Housing Partnership	Capital Growth	25 - 39 Granville Road,	NW6 5AR
9	St Gregory's Eco Garden	Capital Growth – Schools	Donnington Road, Kenton, Harrow, Middlesex,	HA3 0NB
10	Chalkhill – Metropolitan Housing Trust	Capital Growth	Wembley ,	HA9 9FL
11	Swiss Cottage School Food Growing Space	Capital Growth-Schools	5-7 the Avenue,	NW6 7YG

No.	Project Name	Project Type	Address	Postcode
12	William Saville and Dunbar House Community Allotment- Transition Kensal to Kilburn	Capital Growth	Carlton Vale	NW6 5DG
13	Queens Park Allotment – Transition Kensal to Kilburn	Capital Growth	Kingswood Avenue.	NW6 6SG
14	Growing in Mind- Brent Mind	Capital Growth	Lyon's Park Allotment, Wembley	HA0 4DZ
15	MoHoLo Community Edible Allotment	Capital Growth	163 Brondesbury Park, London,	NW2 5JN
16	Planet House Food Growing Project – Energy Solutions	Capital Growth	Planet House Birchen Grove	NW9 8RY
17	Phone Box Garden	Capital Growth	Hazelmere Road	NW6 7ET
18	Nursery Planting Run- Bnos Beis Yaakov Primary School	Capital Growth- Schools	Kingsbury Synagogue, Kingsbury Green	NW9 8XR
19	The Shop Garden – The Shop, NW10	Capital Growth	75 Chamberlayne Road,	NW10 3ND
20	Growing for Greatness- Ahead Housing Care	Capital Growth	7-9 Pound Lane, Willesden	NW10 2HS
21	Happy Child Wonderful Garden- Happychild Nursery	Capital Growth	59 Longstone Ave Harlesden	NW10 3TY
22	Growing Across the Ages - St Raphael's Intergenerational and Children's Centre	Capital Growth	Rainborough Close	NW10 0TS
23	The Patchwork Garden- Kensal Rise Primary School	Capital Growth - Schools	Kensal Rise Primary School Harvist Road London	NW6 6HJ

No.	Project Name	Project Type	Address	Postcode
24	RUG (Reclaimed Urban Garden) – Church Lane PRU	Capital Growth	Church Lane PRU, Church Lane, Kingsbury, London	NW9 8BD
25	Growing Otherwise - Urban Sustainable Food Cooperative	Capital Growth	Granville Youth and Community Centre, 80 Granville Road London	NW6 5RA
26	Good Nutrition Work	Capital Growth	Gibbons Road, Neasden, Brent	NW10 9BR
27	College Green Garden – College Green Nursery	Capital Growth-Schools	161 College Road,London, Brent,	NW10 3PH
28	Barnhill Conservation Group Fruit Tree Planting	Community Led	Fryent Way Kingsbury and Roe Green Park	NW9
29	Kilburn Station Planters-Transition Kensal to Kilburn	Community Led	Shootup Hill,	NW6 7QL
30	Bush Grove Community Garden – Elders Voice	Ward Working-Community Led	Bush Grove	NW9
31	South Kilburn Community Allotments	Ward Working – Community Led	Granville Road	NW6 7QL
32	Food Harvesting Project – Transition Kensal to Kilburn	Community Led	Kensal to Kilburn	NW2, NW6, NW10
33	Food Harvesting Project – Mapesbury Dell Residents Association	Community Led	Cricklewood	NW2
34	Bee Keeping and Honey Making Project-Transition Kensal to Kilburn	Community Led	Paddington Cemetery-Willesden Lane, Kilburn,	NW6 7SD

No.	Project Name	Project Type	Address	Postcode
35	NW2 Community Planting	Community Led	Covers NW2 area	NW2
36	Salusbury Primary School Green Space	School Project	Salusbury Road,	NW6 6RG
37	St Mungo's Hostel- Food Growing Garden	Community Led	115 Pound Lane	NW10 2HU
38	Kilburn Station Food Planters Project – Transition Kensal to Kilburn	Community Led	Kilburn High Road	NW6 7QL
39	Winchester Avenue Raised Bed Scheme Transition Kensal to Kilburn	Community Led	Winchetster Avenue	NW6
40	Tubbs Road Park Raised Bed Scheme	Community Led	Tubbs Road	NW10 4SD
41	Ark Academy School	School Project	Forty Avenue, Wembley	HA9 9JR
42	JFS	School Project	The Mall, Kenton,	HA3 9TE
43	John Keble CofE Primary School	School Project	Crownhill Road, Harlesden, London	NW10 4DR
44	Newman Catholic College	School Project	Harlesden Road, London	NW10 3RN
45	Anson Primary School	School Project	Anson Road, Cricklewood, London	NW2 4AB
46	Braintcroft Primary School,	School Project	Warren Road, London,	NW2 7LL
47	Capital City Academy	School Project	Doyle Gardens, London	NW10 3ST
48	Avigdor Hirsch Torah Temimah	School Project	Parkside, Dollis Hill, London,	NW2 6RJ
49	Newfield Primary School	School Project	Longstone Avenue,Harlesden,London,	NW10 3UD
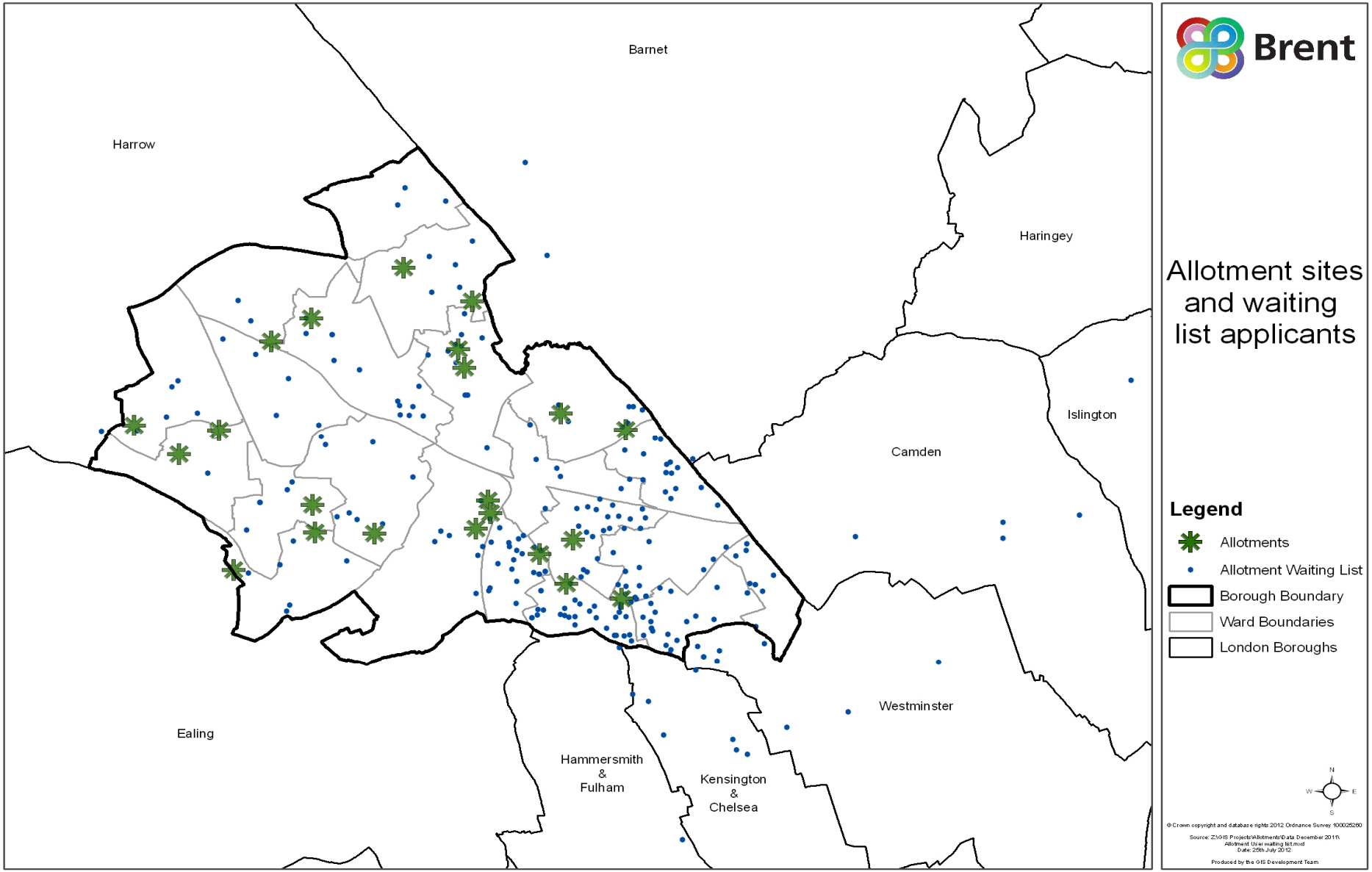
Map 3: Waiting List applicants and proximity to allotment sites