




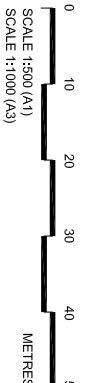


- Notes:
1. Do not scale from this drawing.
 2. All dimensions are in meters unless noted otherwise.
 3. All levels are in metres and relative to ordnance datum (Newlyn).

KEY

-  MEDIUM GREY STONE eg GRANITE OR EQUIVALENT
-  OFF-WHITE STONE eg GRANITE OR EQUIVALENT
-  TINTED ASPHALT WITH COLOURED/AGGREGATE SURFACING/OR COLOURED PATTERNED CONCRETE SURFACING
-  HARDWOOD BENCHES OF CONTRASTING COLOUR SITUATED ALONG THE OFF-WHITE STONE
-  STAINLESS STEEL LIGHT POSTS



D01 JPP KKG MAH 29/01/04 ISSUED FOR PLANNING
 D00 JPP KKG MAH 26/01/04 ISSUED FOR COMMENTS

Client
LONDON BOROUGH OF BRENT

Halcrow
 50 Brunel Road,
 Victoria Park,
 Hemmets Hill, London W8 7BY
 Tel: +44 (0)20 7602 7282
 Fax: +44 (0)20 7603 0095
 www.halcrow.com

marks barfield architects
 30 Brunel Road,
 Victoria Park,
 Hemmets Hill, London W8 7BY
 Tel: +44 (0)20 7501 0180
 Fax: +44 (0)20 7488 7103
 www.marksbarfield.com

Project
WEMBLEY LINK

Drawing
PUBLIC/MARSHALLING PLAN TO NORTH AND SOUTH

Drawn by JPP Date: 25.01.04
 Checked by KKG Date: 26.01.04
 Authorised by MAH Date: 26.01.04
 Drawing No. HWPL-H11-P002
 Revision D01

Drawing Scale: 1:500
 CAD Filename: HWPL-H11-P002.DWG
 Plot Scale: 1:175